

Produced by the United States Geological Survey

North American Datum of 1983 (NAD83) World Geodetic System of 1984 (WGS84) Projection and 1 000-meter grid/Universal Transverse Mercator, Zone 12S12R

This map is not a legal document. Boundaries may be generalized for this map scale. Private lands within government reservations may not be shown. Obtain permission before entering private lands.

Imagery: N.A.I.P., June 2019 - June 2020 Roads: U.S. Census Bureau, 2016 - 2020 Roads within US Forest Service Lands: FS Topo Data with limited Forest Service updates, 2013

Names: National Geographic, 2019 - 2021 Hydrography: National Hydrography Dataset, 2004 - 2019 Contours: National Elevation Dataset, 2002 Boundaries: Multiple sources; see metadata file 2017 - 2021 Public Land Survey System: BLM, 2017 Wetlands: FWS National Wetlands Inventory Not Available

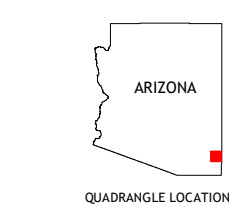
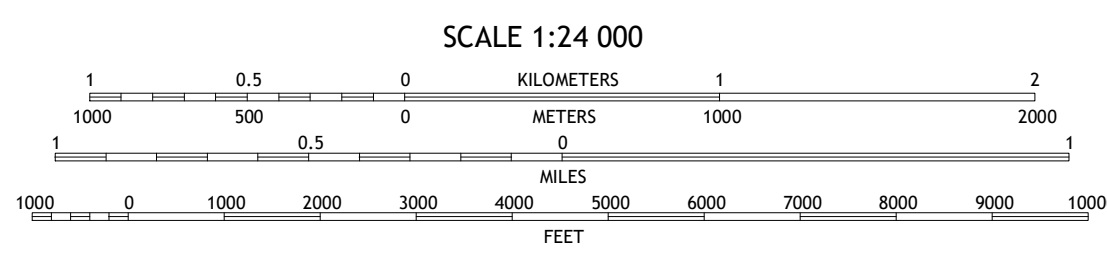
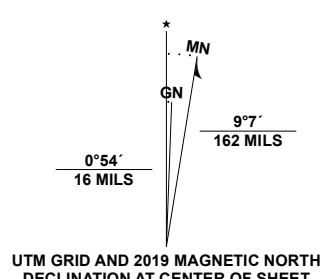


Table with 3 columns and 3 rows showing adjacent quadrangles: 1 Bowle Mountain North, 2 Little Wood Canyon, 3 Vanar NW, 4 Bowle Mountain South, 5 Blue Mountain, 6 File Peak, 7 Rustler Park, 8 Portal

ROAD CLASSIFICATION legend: Expressway, Secondary Hwy, Ramp, Interstate Route, FS Primary Route, Local Connector, Local Road, 4WD, US Route, FS Passenger Route, State Route, FS High Clearance Route

Check with local Forest Service unit for current travel conditions and restrictions. COCHISE HEAD, AZ 2021

