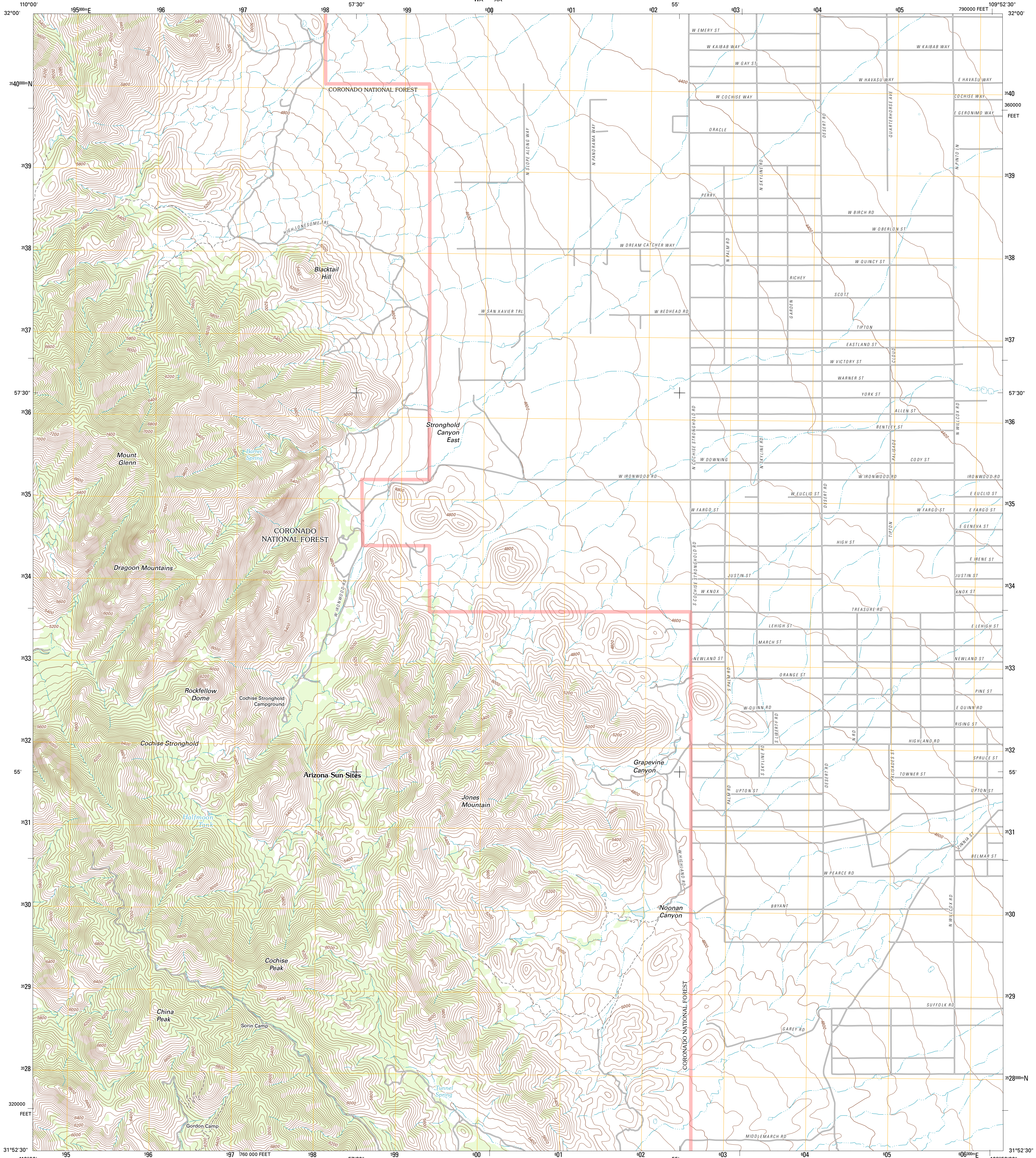




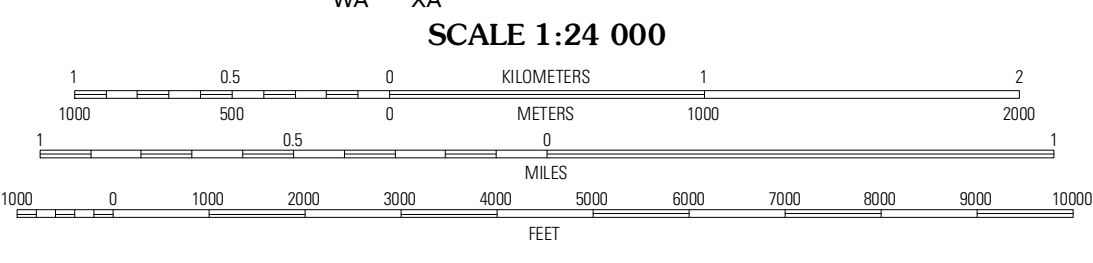
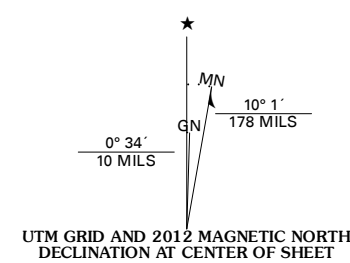
U.S. DEPARTMENT OF THE INTERIOR  
U. S. GEOLOGICAL SURVEY



COCHISE STRONGHOLD QUADRANGLE  
ARIZONA-COCHISE CO.  
7.5-MINUTE SERIES



Produced by the United States Geological Survey  
North American Datum of 1983 (NAD83)  
World Geodetic System of 1984 (WGS84) Projection and  
1 000-meter grid; Universal Transverse Mercator, Zone 12R  
10 000-foot ticks; Arizona Coordinate System of 1983 (east zone)



CONTOUR INTERVAL 40 FEET  
NORTH AMERICAN VERTICAL DATUM OF 1988

This map was produced to conform with the National Geospatial Program US Topo Product Standard, 2011. A metadata file associated with this product is draft version 0.6.1

Imagery.....NIP, June 2010  
Roads.....©2006-2011 TomTom  
Roads within US Forest Service Lands.....FSTopo Data with limited Forest Service updates, 2009  
Names.....GNIS, 2011  
Hydrography.....National Hydrography Dataset, 2010  
Contours.....National Elevation Dataset, 2002  
Boundaries.....Census, IBWC, IBC, USGS, 1972 - 2010



QUADRANGLE LOCATION

Driest Canyon	Cochise	Sulphur Spring
Knob Hill	Cochise Stronghold	Pearce
Habersack Hill	Black Diamond Peak	Turquoise Mountain

ADJOINING 7.5 QUADRANGLES

**ROAD CLASSIFICATION**

Interstate Route State Route

US Route Local Road

Ramp 4WD

Interstate Route US Route

FS Primary Route FS Passenger Route

FS High Clearance Route

Check with local Forest Service unit for current travel conditions and restrictions.

COCHISE STRONGHOLD, AZ  
2012