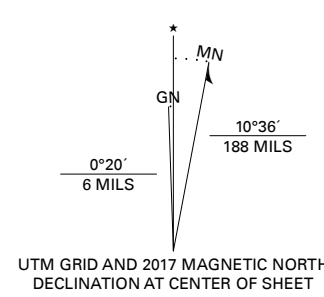


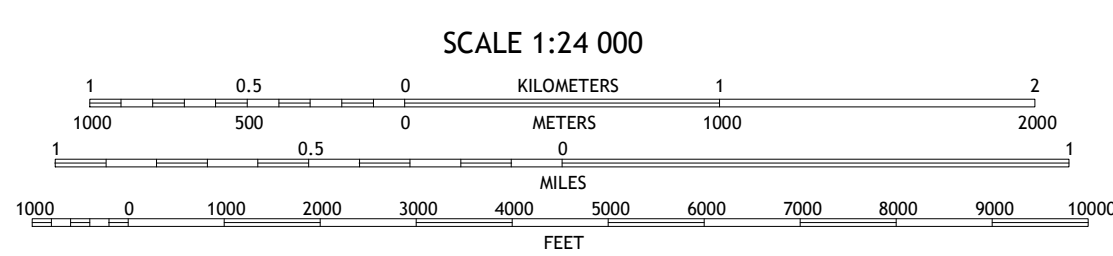

**Produced by the United States Geological Survey**

North American Datum of 1983 (NAD83)  
World Geodetic System of 1984 (WGS84), Projection and  
1 000 meter grid/Universal Transverse Mercator, Zone 12S  
This map is not a legal document. Boundaries may be  
generalized for this map scale. Private lands within government  
reservations may not be shown. Obtain permission before  
entering private lands.

Imagery.....NAIP, June 2015 - August 2015  
Roads.....U.S. Census Bureau, 2018  
Names.....GNIS, 1980 - 2017  
Hydrography.....National Hydrography Dataset, 2004  
Contours.....National Elevation Dataset, 1999 - 2000  
Boundaries.....Multiple sources: see metadata file 2016 - 2017  
Public Land Survey System.....BLM, 2017  
Wetlands.....FWS National Wetlands Inventory 2005 - 2009



UTM GRID AND 2017 MAGNETIC NORTH  
DECLINATION AT CENTER OF SHEET



CONTOUR INTERVAL 40 FEET  
NORTH AMERICAN VERTICAL DATUM OF 1988

This map was produced to conform with the  
National Geospatial Program US Topo Product Standard, 2011.  
A metadata file associated with this product is draft version 0.6.18



QUADRANGLE LOCATION

|   |   |   |
|---|---|---|
| 1 | 2 | 3 |
| 4 | 5 | 6 |
| 7 | 8 |   |

- 1 Blue Spring
- 2 Blue Spring SE
- 3 Shadow Mountain Well
- 4 Hellhole Bend
- 5 Cameron North
- 6 Willows Camp
- 7 Coconino Point SE
- 8 Cameron South

| ROAD CLASSIFICATION |                 |
|---------------------|-----------------|
| Expressway          | Local Connector |
| Secondary Hwy       | Local Road      |
| Ramp                | 4WD             |
| Interstate Route    | US Route        |
|                     | State Route     |

**COCONINO POINT, AZ**

2018



NSN 7560-01-603-9409  
NGA REF NO. USGS X 2 4 K 9 4 1 1