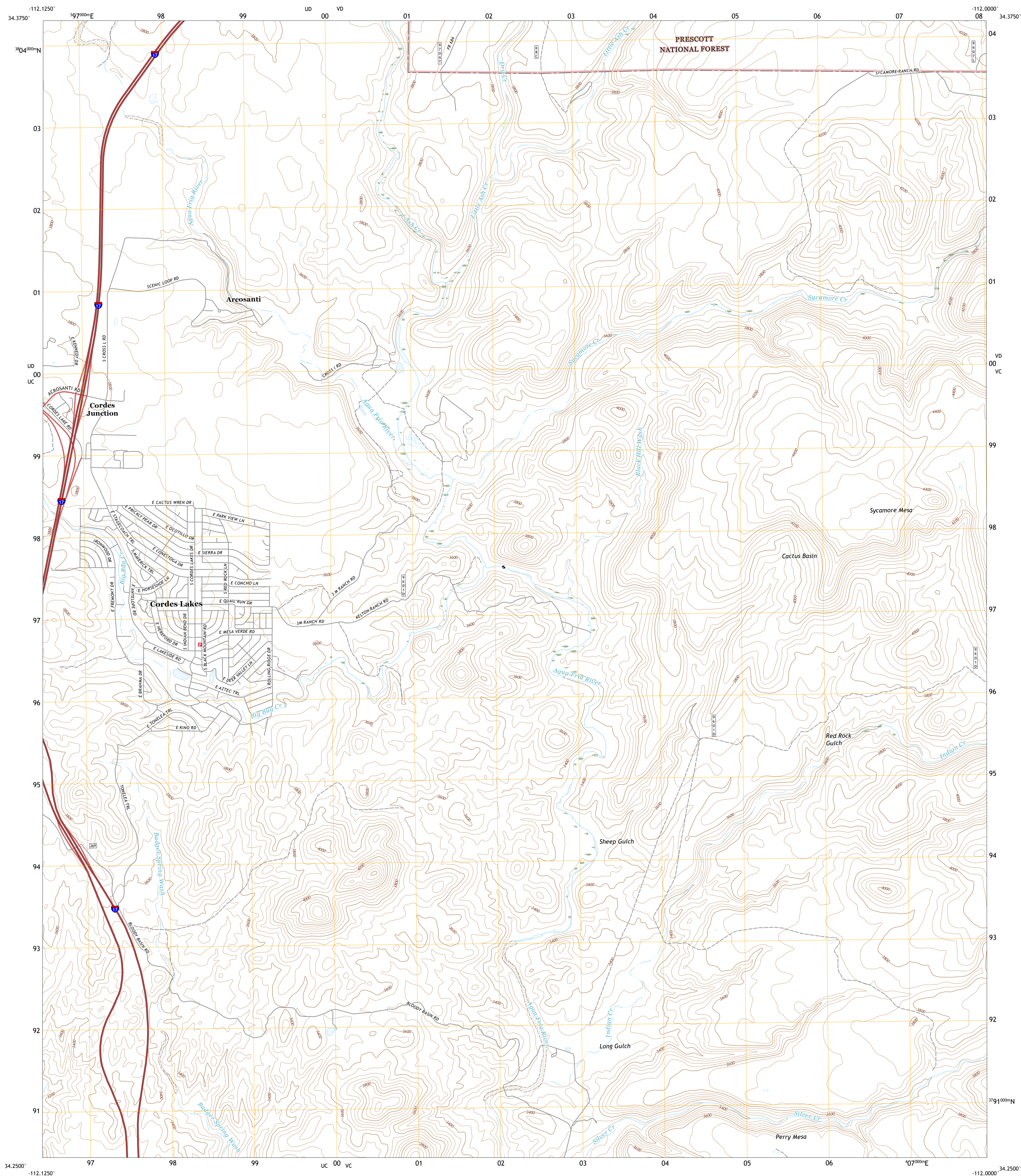


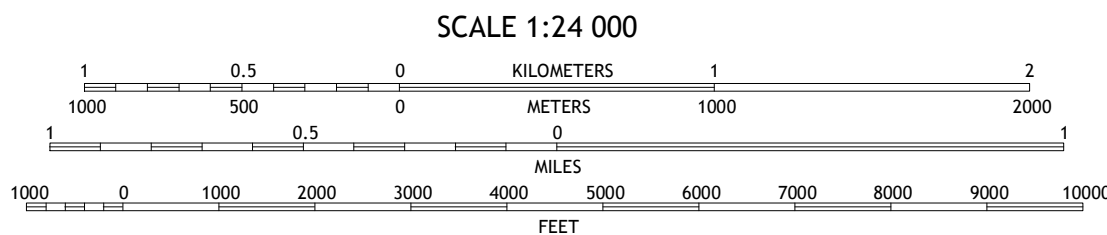
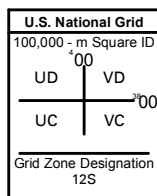
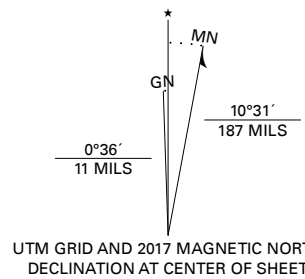


CORDES JUNCTION QUADRANGLE
ARIZONA - YAVAPAI COUNTY
7.5-MINUTE SERIES



North American Datum of 1983 (NAD83)
World Geodetic System of 1984 (WGS84). Projection and
1 000-meter grid: Universal Transverse Mercator, Zone 12S
This map is not a legal document. Boundaries may be
generalized for this map scale. Private lands within government
reservations may not be shown. Obtain permission before
entering private lands.

Imagery.....	U.S. NAIP, May 2015	August 2015
Roads.....	U.S. Census Bureau	2015
Roads within US Forest Service Lands.....	FSSTopo	2018
	with limited Forest Service updates	2018
Names.....	GNIS, 1980	2005
Hydrography.....	National Hydrography Dataset,	2005
Contours.....	National Elevation Dataset, 2002	2003
Boundaries.....	Multiple sources; see metadata file	2016 - 2017
Public Land Survey System.....	BLM,	1981
Wetlands.....	FWS National Wetlands Inventory	1980 - 1987



CONTOUR INTERVAL 40 FEET
NORTH AMERICAN VERTICAL DATUM OF 1988

This map was produced to conform with the
National Geospatial Program US Topo Product Standard, 2011.
A metadata file associated with this product is draft version 0.6.18















1	2	3
4		5
6	7	8

ADJOINING QUADRANGLES

- 1 Mayer
- 2 Estler Peak
- 3 Arnold Mesa
- 4 Cleator
- 5 Dugas
- 6 Bumble Bee
- 7 Joes Hill
- 8 Brooklyn Peak

ROAD CLASSIFICATION

Expressway 	Local Connector 
Secondary Hwy 	Local Road 
Ramp 	4WD 
 Interstate Route	 US Route
 FS Primary Route	 FS Passenger Route
	 FS High Clearance Route
	 State Route

Check with local Forest Service unit
for current travel conditions and restrictions

CORDES JUNCTION, AZ
2018

