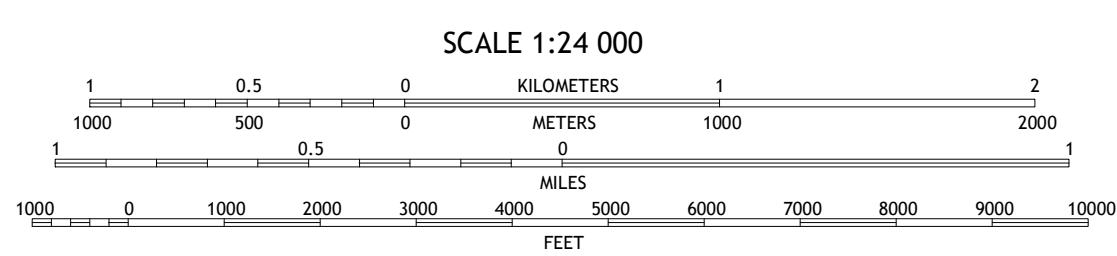

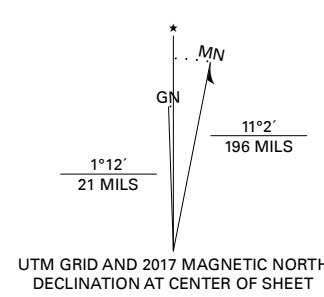


Produced by the United States Geological Survey

North American Datum of 1983 (NAD83)
World Geodetic System of 1984 (WGS84), Projection and
1 000-meter grid/Universal Transverse Mercator, Zone 12S
This map is not a legal document. Boundaries may be
generalized for this map scale. Private lands within government
reservations may not be shown. Obtain permission before
entering private lands.

Imagery.....N.A.I.P., June 2015 - August 2015
Roads.....U.S. Census Bureau, 2018
Names.....GNIS, 1984 - 2014
Hydrography.....National Hydrography Dataset, 2005 - 2010
Contours.....National Elevation Dataset, 2000
Boundaries.....Multiple sources; see metadata file, 2016 - 2017
Public Land Survey System.....BLM, 2017
Wetlands.....FWS National Wetlands Inventory, Not Available



CONTOUR INTERVAL 20 FEET
NORTH AMERICAN VERTICAL DATUM OF 1988

This map was produced to conform with the
National Geospatial Program US Topo Product Standard, 2011.
A metadata file associated with this product is draft version 0.6.18



QUADRANGLE LOCATION

1	2	3
4	5	6
7	8	

- 1 Frazier Wells SW
- 2 Frazier Wells
- 3 Dike Tank
- 4 Robbers Roost Canyon
- 5 Rose Well Camp West
- 6 Grand Canyon Caverns
- 7 Big Chief Tank
- 8 Rhodes Canyon

ROAD CLASSIFICATION	
	Expressway
	Secondary Hwy
	Ramp
	Interstate Route
	US Route
	State Route
	Local Connector
	Local Road
	4WD

CRATER CANYON, AZ

2018



NSN 7560-01-600-0000
USGS REF. NO. JUSGS24K10600