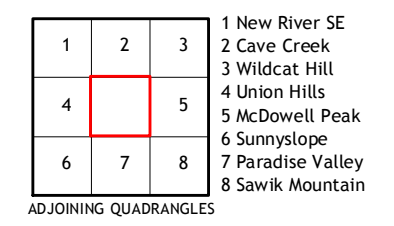
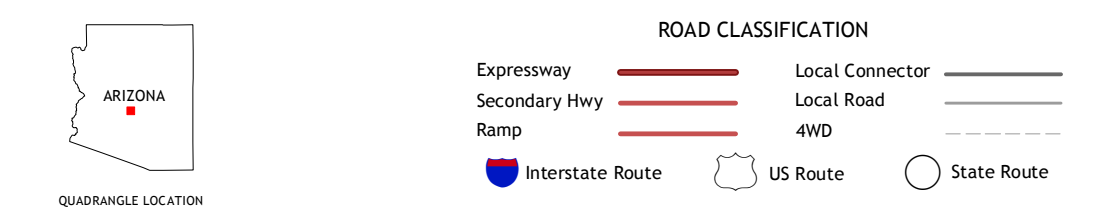
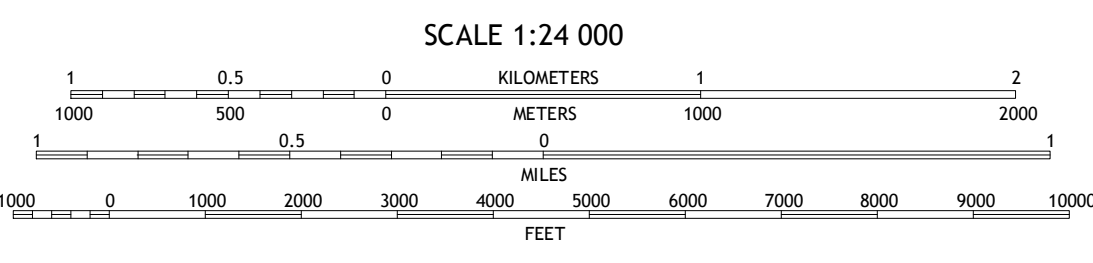
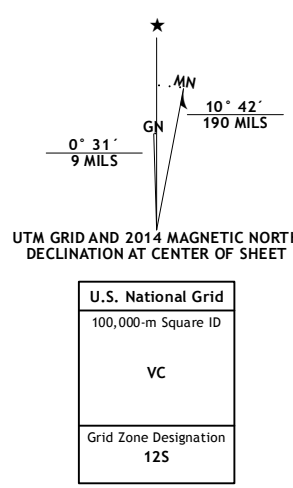


Produced by the United States Geological Survey
North American Datum of 1983 (NAD83)
World Geodetic System of 1984 (WGS84)
Projection and 1 000-meter grid: Universal Transverse Mercator, Zone 12S
10 000-foot ticks: Arizona Coordinate System of 1983 (central zone)



1 New River SE
2 Cave Creek
3 Wildcat Hill
4 Union Hills
5 McDowell Peak
6 Sunnyslope
7 Paradise Valley
8 Sawik Mountain

