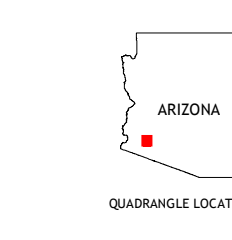
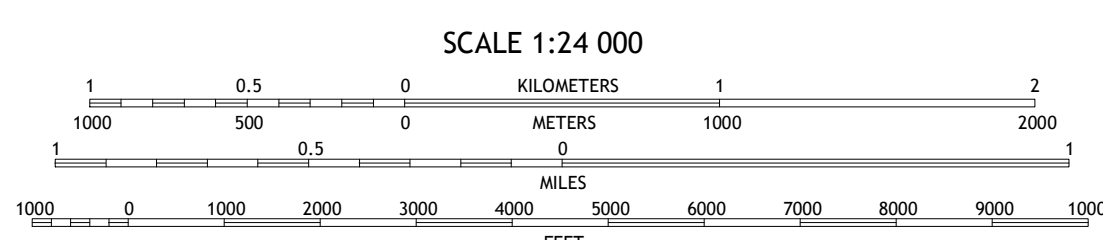
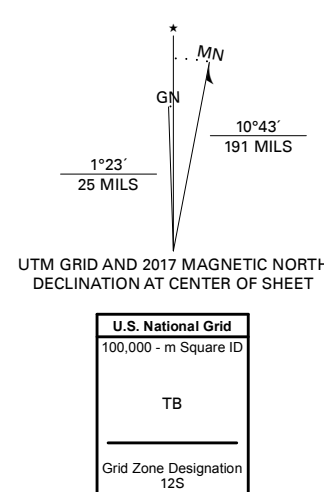


Produced by the United States Geological Survey  
 North American Datum of 1983 (NAD83)  
 World Geodetic System of 1984 (WGS84). Projection and  
 1 000-meter grid: Universal Transverse Mercator, Zone 12S  
 This map is not a legal document. Boundaries may be  
 generalized for this map scale. Private lands within government  
 reservations may not be shown. Obtain permission before  
 entering private lands.

Imagery: NAIP, August 2015 - October 2015  
 Roads: U.S. Census Bureau, 2018  
 Names: GNIS, Not Available  
 Hydrography: National Hydrography Dataset, 2003 - 2016  
 Contours: National Elevation Dataset, 2003  
 Boundaries: Multiple sources; see metadata file 2016 - 2017  
 Public Land Survey System: BLM, 2017  
 Wetlands: FWS National Wetlands Inventory Not Available



1	2	3
4	5	6
7	8	

ADJOINING QUADRANGLES

1 Kofa  
2 Horn  
3 Aztec NW  
4 Texas Hill  
5 Aztec Hills  
6 Mohawk Mountains NW  
7 Mohawk Mountains NE  
8 Aguilas Mountains NW

ROAD CLASSIFICATION

	Expressway		Local Connector
	Secondary Hwy		Local Road
	Ramp		4WD
	Interstate Route		US Route
			State Route

