

Produced by the United States Geological Survey

North American Datum of 1983 (NAD83) World Geodetic System of 1984 (WGS84)...

Table with 2 columns: Feature Name and Date/Version. Includes Imagery, Roads, Names, Boundaries, Wetlands, etc.

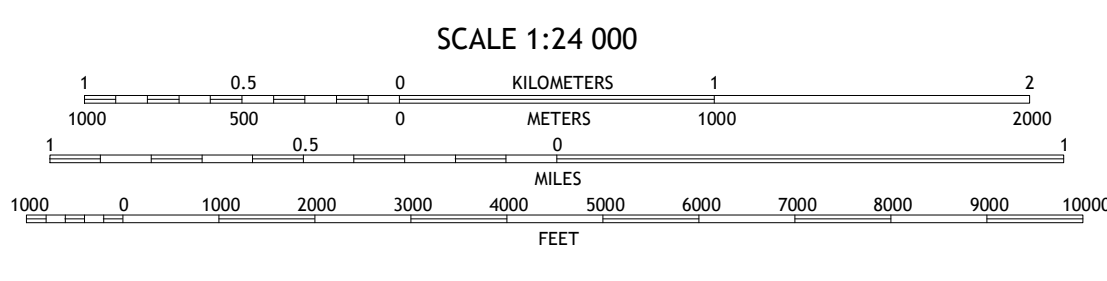

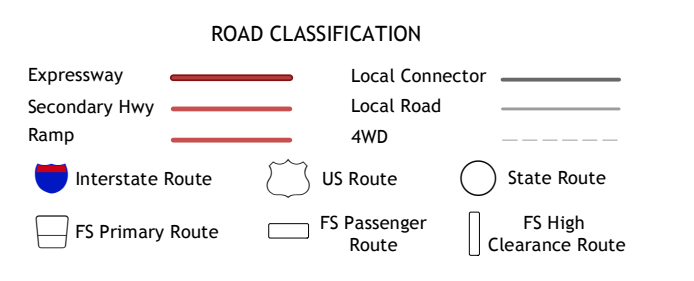


Table with 2 columns: Adjacent Quadrangles (numbered 1-8) and their names (e.g., Williams North, Sherwood Mountain).



Check with local Forest Service units for current travel conditions and restrictions.

DAVENPORT HILL, AZ 2018

