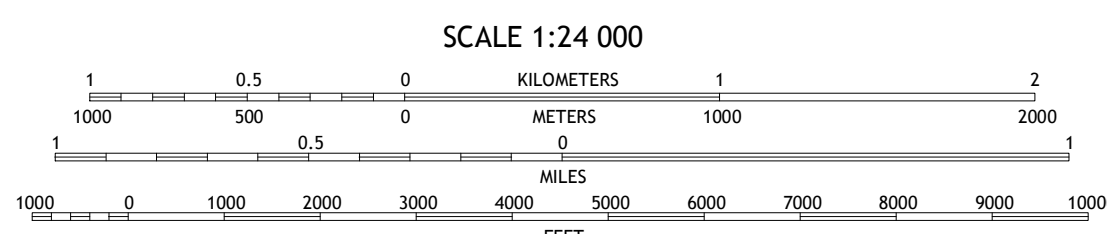
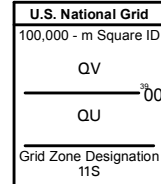
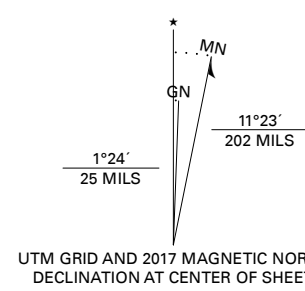


Produced by the United States Geological Survey

North American Datum of 1983 (NAD83)
World Geodetic System of 1984 (WGS84). Projection and
1 000-meter grid: Universal Transverse Mercator, Zone 11S
This map is not a legal document. Boundaries may be
generalized for this map scale. Private lands within government
reservations may not be shown. Obtain permission before
entering private lands.

Imagery: N.A.I.P., May 2015 - October 2015
Roads: U.S. Census Bureau, 2018
Names: GNIS, 1980 - 2018
Hydrography: National Hydrography Dataset, 2004
Contours: National Elevation Dataset, 2002 - 2004
Boundaries: Multiple sources; metadata file, 2015
Public Land Survey System: BLM, 2017 - 2018
Wetlands: FWS National Wetlands Inventory 1980 - 1986



CONTOUR INTERVAL 40 FEET
NORTH AMERICAN VERTICAL DATUM OF 1988
This map was produced to conform with the
National Geospatial Program US Topo Product Standard, 2011.
A metadata file associated with this product is draft version 0.6.18



1	2	3
4	5	6
7	8	

- 1 Spirit Mountain
- 2 Spirit Mountain SE
- 3 Burns Spring
- 4 Bridge Canyon
- 5 Union Pass
- 6 Mount Manchester
- 7 Davis Dam SE
- 8 Outman

ROAD CLASSIFICATION		LOCAL CONNECTOR	
Expressway	Local Connector	Local Road	
Secondary Hwy	Local Road	4WD	
Ramp	4WD	US Route	State Route

