

CONTOUR INTERVAL 40 FEET
NORTH AMERICAN VERTICAL DATUM OF 1988





This map was produced to conform with the
National Geospatial Program US Topo Product Standard, 2011.
A metadata file associated with this product is draft version 0.6.16






1	2	3	1 Rattlesnake Hill
4		5	2 Hualapai Spring
6	7	8	3 Tin Mountain NW
			4 Hualapai Peak
			5 Bottleneck Wash
			6 Wabayuma Peak
			7 Hibernia Peak
			8 Pilgrim Wash

ADJOINING QUADRANGLES

ROAD CLASSIFICATION

Expressway		Local Connector	
Secondary Hwy		Local Road	
Ramp		4WD	

 Interstate Route	 US Route	 State Route
--	--	---

DEAN PEAK, AZ
2014

