

Produced by the United States Geological Survey North American Datum of 1983 (NAD83) World Geodetic System of 1984 (WGS84) Projection and 1 000-meter grid/Universal Transverse Mercator, Zone 12S This map is not a legal document. Boundaries may be generalized for this map scale. Private lands within government reservations may not be shown. Obtain permission before entering private lands.

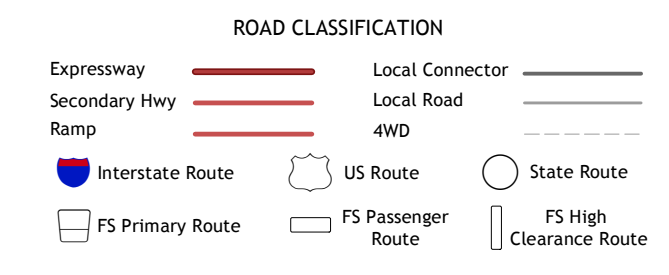
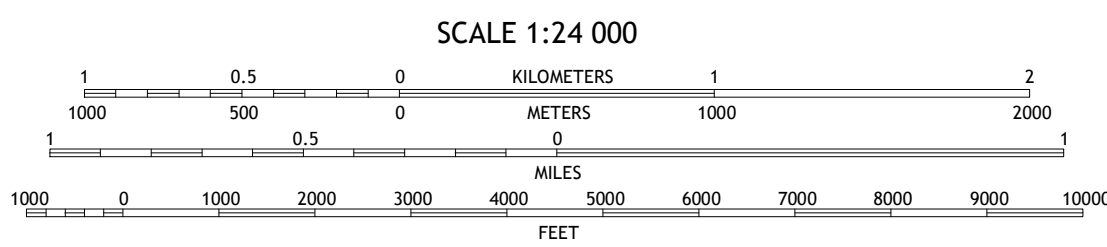
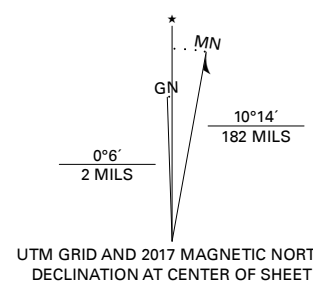


Table with 2 columns: ADJOINING QUADRANGLES (1-8) and corresponding locations (1. Kehl Ridge, 2. Dane Canyon, 3. Knoll Lake, 4. Payson North, 5. Payson South, 6. Payson South, 7. McDonald Mountain, 8. Diamond Butte).

DIAMOND POINT, AZ 2018

