

Produced by the United States Geological Survey

North American Datum of 1983 (NAD83) World Geodetic System of 1984 (WGS84) Projection and 1 000-meter grid/Universal Transverse Mercator, Zone 12S This map is not a legal document. Boundaries may be generalized for this map scale. Private lands within government reservations may not be shown. Obtain permission before entering private lands.

Table with 2 columns: Feature Name and Date. Includes Imagery, Roads, Names, Boundaries, Wetlands, and other geographical data sources and dates.

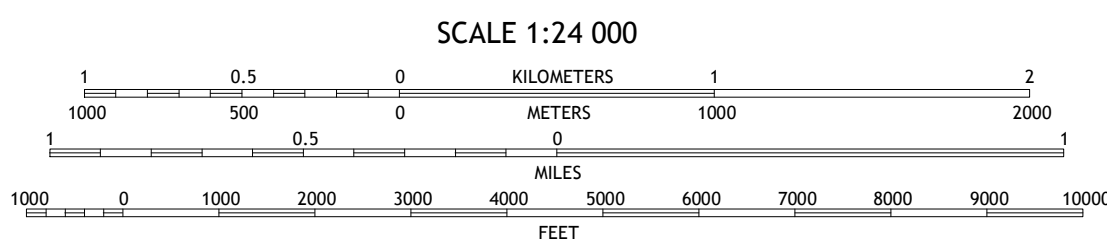
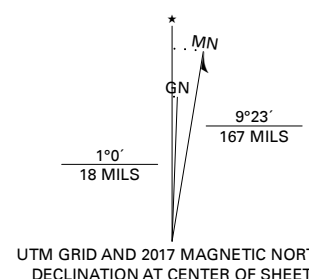
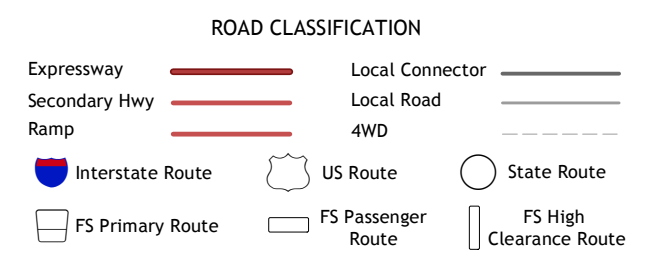


Table of adjoining quadrangles with a grid of numbers 1-8 and corresponding names like Pipestem Mountain, Fritz Canyon, etc.



Check with local Forest Service unit for current travel conditions and restrictions.

DIX CREEK, AZ 2018

