

Produced by the United States Geological Survey North American Datum of 1983 (NAD83) World Geodetic System of 1984 (WGS84) Projection and 1 000-meter grid/Universal Transverse Mercator, Zone 12S This map is not a legal document. Boundaries may be generalized for this map scale. Private lands within government reservations may not be shown. Obtain permission before entering private lands.

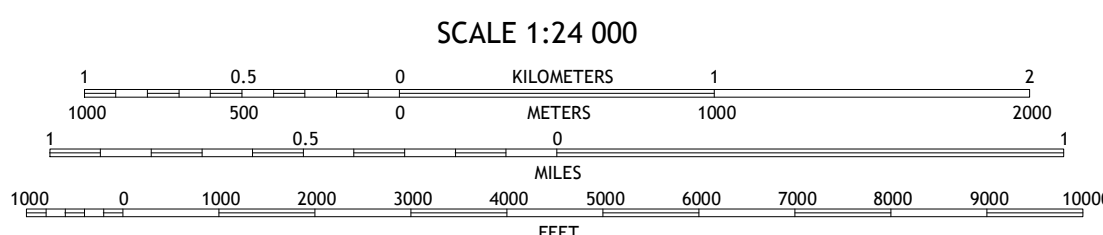
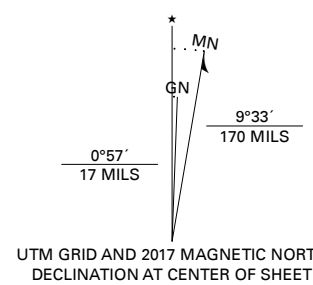
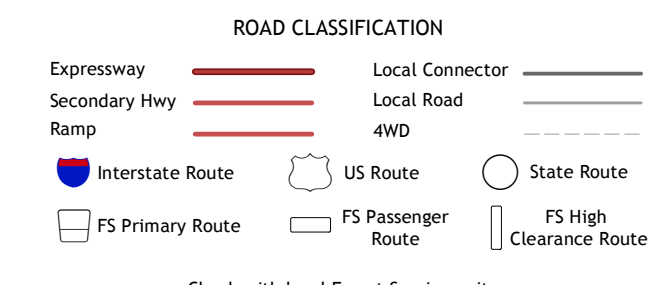


Table with 3 columns: Grid coordinates (1-8), and corresponding place names: 1 Springerville NW, 2 Springerville, 3 Coyote Hills, 4 Greer, 5 Nelson Reservoir, 6 Big Lake North, 7 Rudd Knoll, 8 Nutrioso



Check with local Forest Service unit for current travel conditions and restrictions.

EAGAR, AZ 2018

