

Produced by the United States Geological Survey North American Datum of 1983 (NAD83) World Geodetic System of 1984 (WGS84) Projection and 1 000-meter grid-Universal Transverse Mercator, Zone 12S This map is not a legal document. Boundaries may be generalized for this map scale. Private Lands within government reservations may not be shown. Obtain permission before entering private lands.

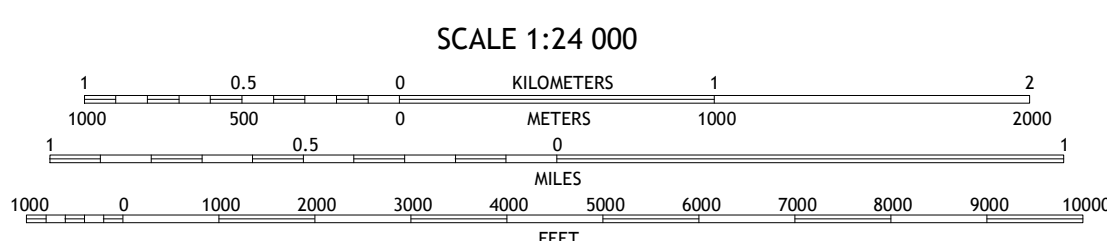
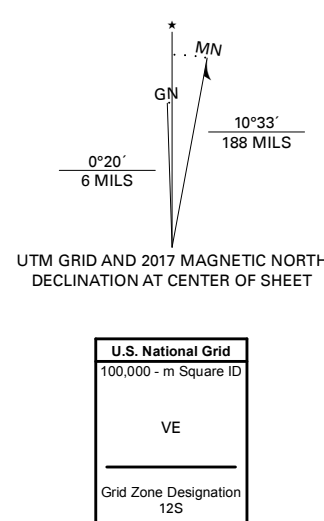
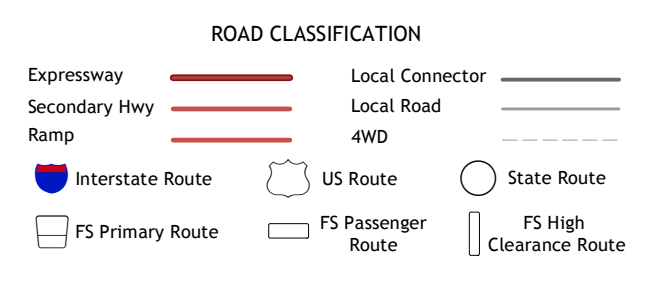


Table with 8 columns and 2 rows listing adjacent quadrangles and their corresponding map sheet numbers.



Check with local Forest Service unit for current trail conditions and restrictions. EAST OF S P MOUNTAIN, AZ 2018

