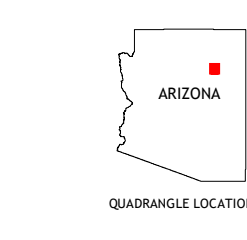
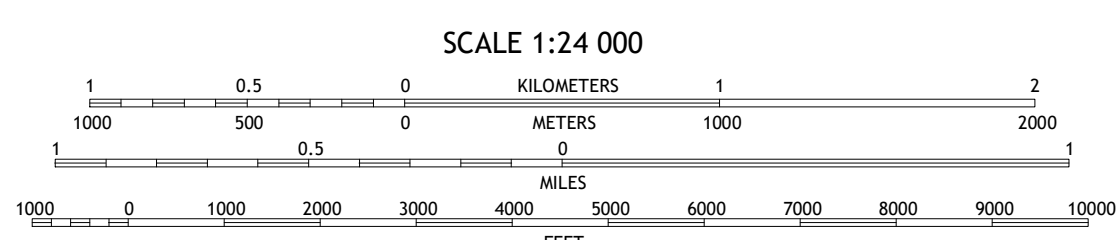
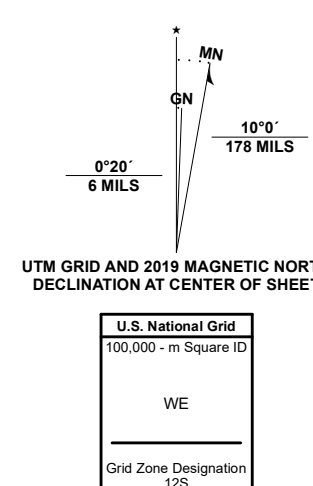


Produced by the United States Geological Survey
North American Datum of 1983 (NAD83)
World Geodetic System of 1984 (WGS84)
Projection and 1 000-meter grid: Universal Transverse Mercator, Zone 12S



ADJOINING QUADRANGLES table with 8 cells: 1 Giants Chair, 2 Snake Butte, 3 Star Mountain, 4 Tovar Mesa East, 5 Hauake Mesa, 6 Montezumas Chair, 7 Shoito Butte, 8 Dikeon.

ROAD CLASSIFICATION legend table with symbols for Expressway, Secondary Hwy, Ramp, Interstate Route, Local Connector, Local Road, 4WD, US Route, and State Route.

