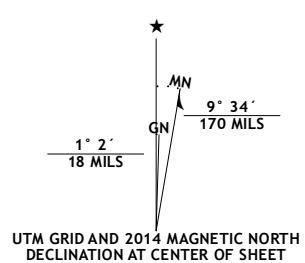


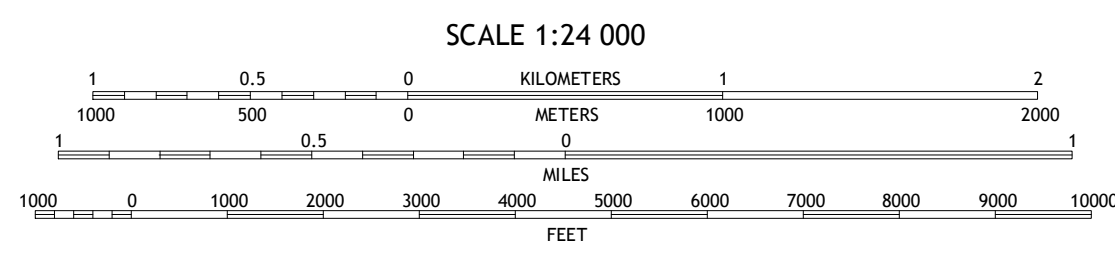
Produced by the United States Geological Survey North American Datum of 1983 (NAD83) World Geodetic System of 1984 (WGS84) Projection and 1 000-foot ticks: Arizona Coordinate System of 1983 (east zone), New Mexico Coordinate System of 1983 (west zone)

This map is not a legal document. Boundaries may be generalized for this map scale. Private lands within government reservations may not be shown. Obtain permission before entering private lands.

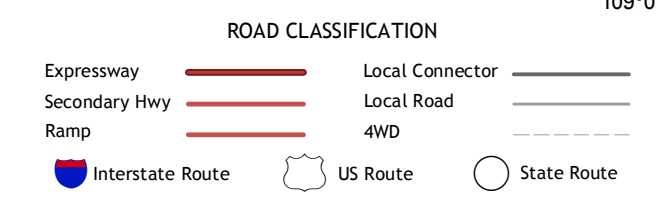
Imagery.....N.A.I.P. June 2013 Roads.....HERE, ©2013 Names.....GNIS, 2013 Hydrography.....National Hydrography Dataset, 2013 Contours.....National Elevation Dataset, 2001 Boundaries.....Multiple sources; see metadata file 1972-2014 Public Land Survey System.....BLM, 2011



U.S. National Grid 100,000-m Square ID: XA Grid Zone Designation: 12S



CONTOUR INTERVAL 40 FEET NORTH AMERICAN VERTICAL DATUM OF 1988 This map was produced to conform with the National Geospatial Program US Topo Product Standard, 2011. A metadata file associated with this product is draft version 0.6.16



ADJOINING QUADRANGLES table with 8 cells containing numbers 1 through 8.

- 1 Whitlock Peak 2 Round Mountain 3 Rock Tank Draw 4 Orange Butte 5 Summit 6 San Simon 7 Beautiful Canyon 8 Mondel

