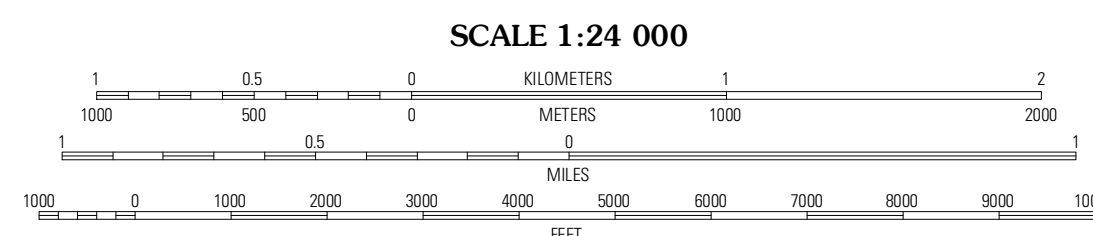
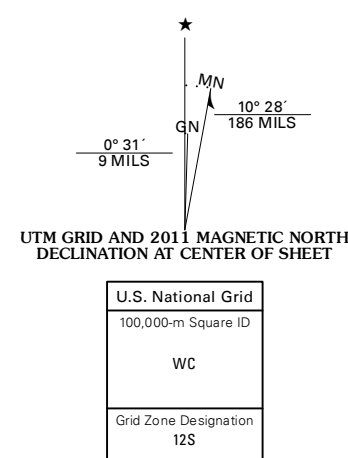


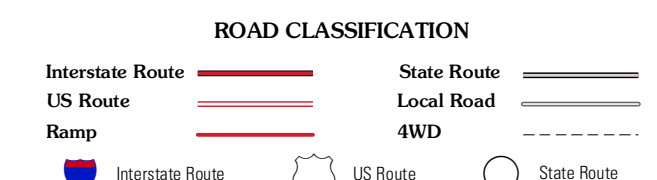
Produced by the United States Geological Survey  
 North American Datum of 1983 (NAD83)  
 World Geodetic System of 1984 (WGS84). Projection and  
 1 000-meter grid: Universal Transverse Mercator, Zone 12S  
 10 000-foot ticks: Arizona Coordinate System of 1983 (east  
 zone)

Imagery.....NAIP, August 2010  
 Roads.....©2006-2011 TomTom  
 Names.....GNIS, 2011  
 Hydrography.....National Hydrography Dataset, 2010  
 Contours.....National Elevation Dataset, 2002  
 Boundaries.....Census, IBWC, BC, USGS, 1972 - 2010



CONTOUR INTERVAL 40 FEET  
 NORTH AMERICAN VERTICAL DATUM OF 1988

This map was produced to conform with the  
 National Geospatial Program US Topo Product Standard, 2011.  
 A metadata file associated with this product is draft version 0.6.1



QUADRANGLE LOCATION

Red Top Mountain	Show Low South	Lakeside
Long Tom Canyon	Faught Ridge	Indian Pine
Cedar Creek	Round Top Mountain	Alcheyay Flat

ADJOINING 7.5' QUADRANGLES

**FAUGHT RIDGE, AZ**  
 2011