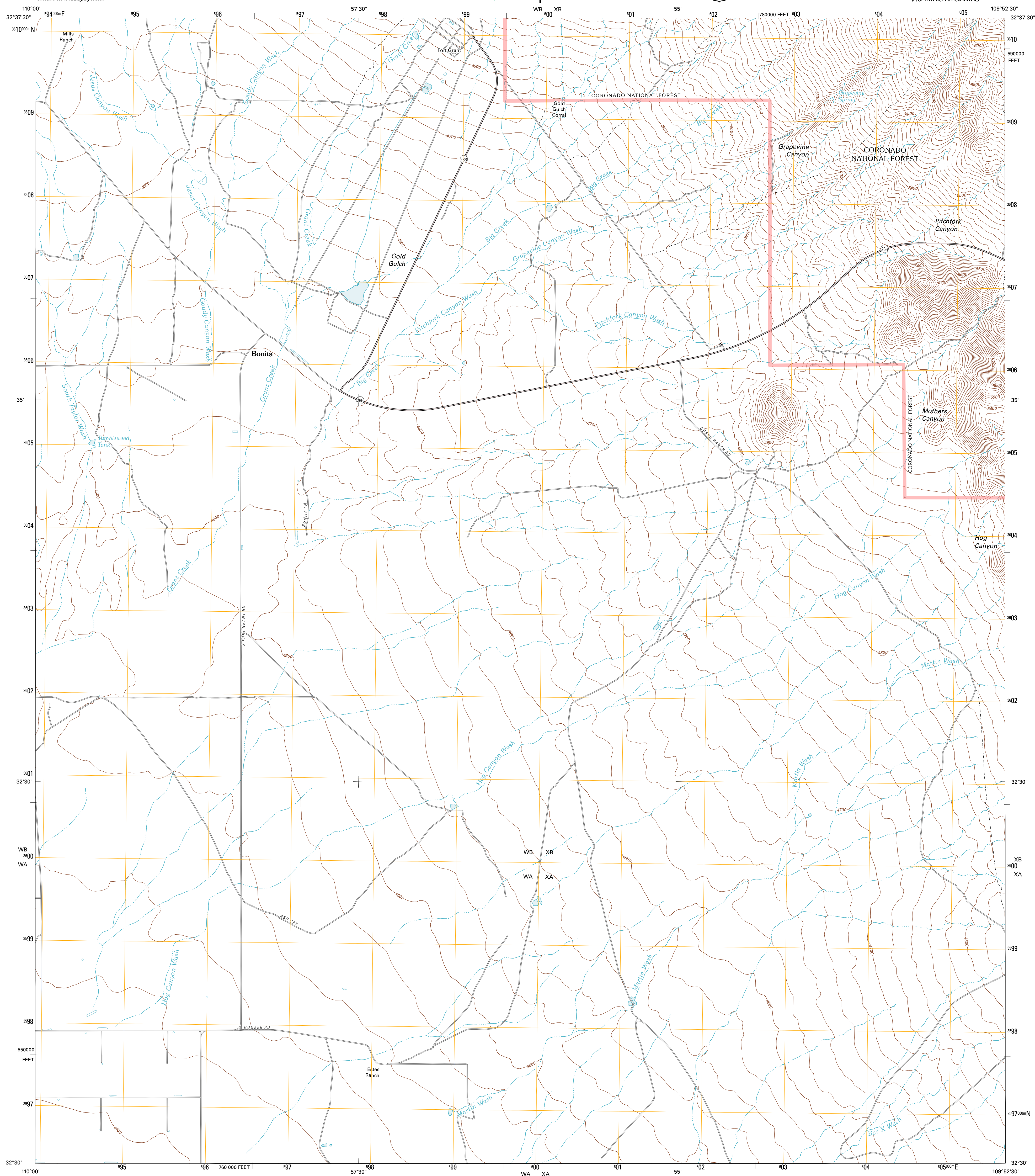
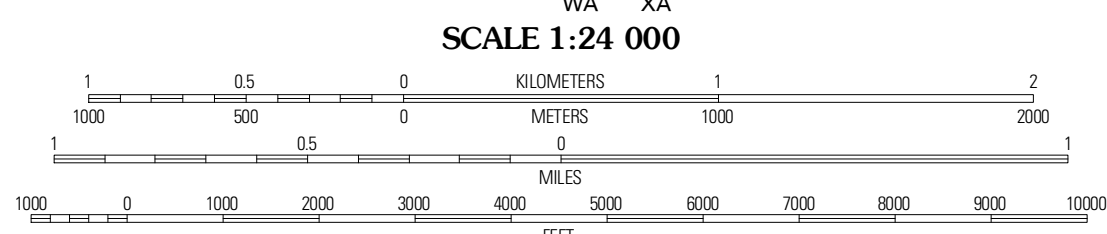




FORT GRANT QUADRANGLE
ARIZONA-GRAHAM CO.
7.5-MINUTE SERIES



UTM GRID AND 2011 MAGNETIC NORTH DECLINATION AT CENTER OF SHEET















CONTOUR INTERVAL 20 FEET
NORTH AMERICAN VERTICAL DATUM OF 1988

This map was produced to conform with the
National Geospatial Program US Topo Product Standard, 2011.
A metadata file associated with this product is draft version 0.6.1



QUADRANGLE LOCATION		
Blue Jay Peak	Webb Peak	Mount Graham
Sierra Bonita Ranch	Fort Grant	Stockton Pass
Reiley Peak	West of Greasewood Mountain	Greasewood Mountain

ROAD CLASSIFICATION

<p>Interstate Route </p> <p>US Route </p> <p>Ramp </p>	<p>State Route </p> <p>Local Road </p> <p>4WD </p>
<p> Interstate Route</p> <p> FS Primary Route</p>	<p> US Route</p> <p> FS Passenger Route</p>
<p> State Route</p> <p> FS High Clearanc Route</p>	

**Check with local Forest Service unit
for current travel conditions and restrictions.**

FORT GRANT, AZ
2011