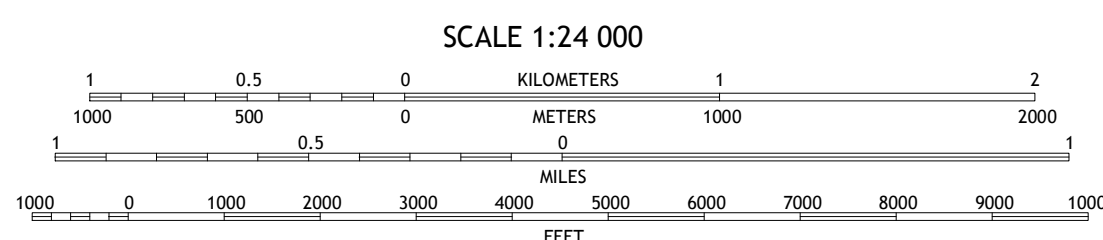

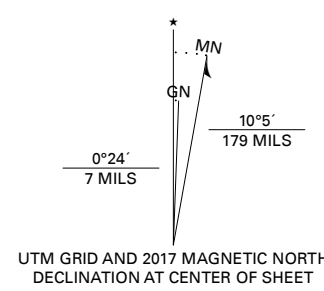


Produced by the United States Geological Survey

North American Datum of 1983 (NAD83)
World Geodetic System of 1984 (WGS84), Projection and
1 000-meter grid/Universal Transverse Mercator, Zone 12S
This map is not a legal document. Boundaries may be
generalized for this map scale. Private lands within government
reservations may not be shown. Obtain permission before
entering private lands.

Imagery.....N.A.I.P., June 2015 - August 2015
Roads.....U.S. Census Bureau, 2018
Names.....GNIS, 1980-2011
Hydrography.....National Hydrography Dataset, 2005 - 2011
Contours.....National Elevation Dataset, 1999
Boundaries.....Multiple sources; see metadata file, 2016 - 2017
Public Land Survey System.....BLM, 2017
Wetlands.....FWS National Wetlands Inventory 2005 - 2009



CONTOUR INTERVAL 20 FEET
NORTH AMERICAN VERTICAL DATUM OF 1988

This map was produced to conform with the
National Geospatial Program US Topo Product Standard, 2011.
A metadata file associated with this product is draft version 0.6.18



QUADRANGLE LOCATION

1	2	3
4	5	6
7	8	

- 1 Shonto Butte
- 2 Dilkon
- 3 Na Ah Tee Canyon
- 4 Chimney Butte
- 5 Sunflower Butte
- 6 Standing Horse Mesa
- 7 Rotten Bananas Butte
- 8 Turkey Track Butte

ROAD CLASSIFICATION	
Expressway	Local Connector
Secondary Hwy	Local Road
Ramp	4WD
Interstate Route	US Route
	State Route

FRENCH BUTTE, AZ

2018



NSN 7540-01-603-6300
USGS 24K 16416
NGA REF NO. USGS 24K 16416