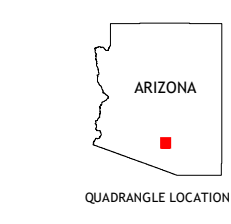
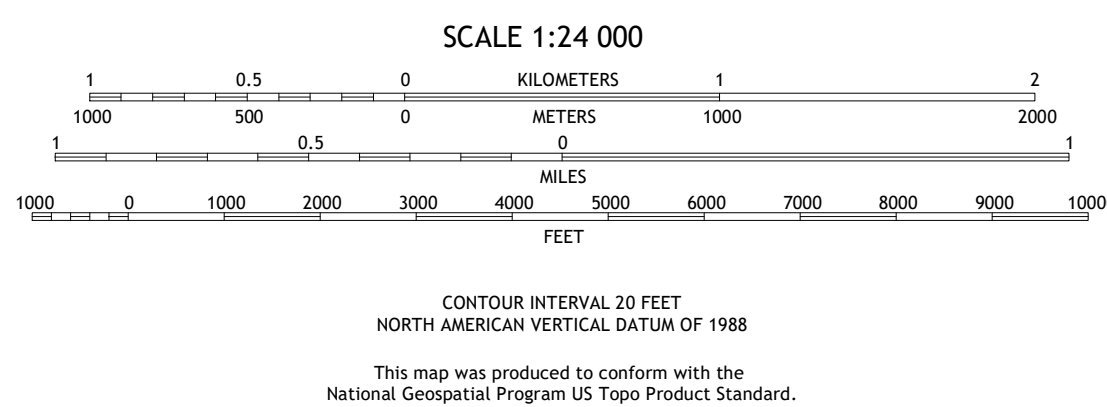
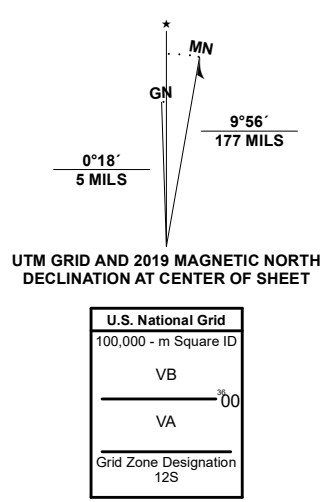


Produced by the United States Geological Survey
 North American Datum of 1983 (NAD83)
 World Geodetic System of 1984 (WGS84), Projection and
 1 000-meter grid/Universal Transverse Mercator, Zone 12S
 This map is not a legal document. Boundaries may be
 generalized for this map scale. Private lands within government
 reservations may not be shown. Obtain permission before
 entering private lands.

Imagery.....NAIP, June 2019 - June 2019
 Roads.....U.S. Census Bureau, 2018
 Names.....GNIS, 1980
 Hydrography.....National Hydrography Dataset, 2004 - 2019
 Contours.....National Elevation Dataset, 2002
 Boundaries.....Multiple sources; see metadata file 2019 - 2021
 Public Land Survey System.....BLM, 2017
 Wetlands.....FWS National Wetlands Inventory Not Available



1	2	3
4	5	6
7	8	

ADJOINING QUADRANGLES

- 1 Arizona City
- 2 Eloy South
- 3 Newnan Peak
- 4 Greene Reservoir
- 5 Samaniego Hills
- 6 Gap Tank
- 7 Silver Bell West
- 8 Silver Bell East

