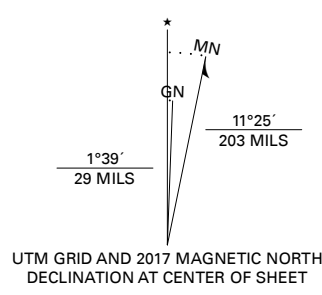


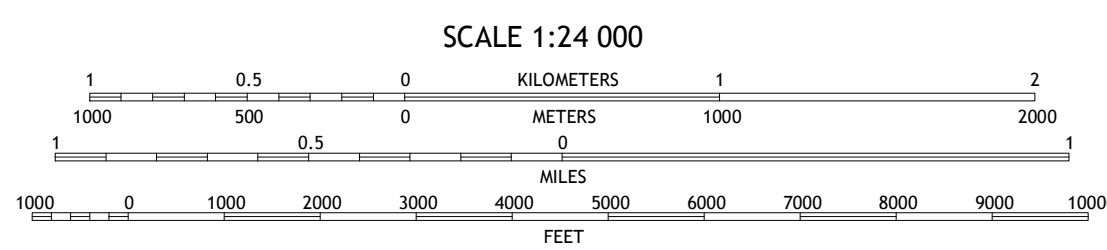

Produced by the United States Geological Survey

North American Datum of 1983 (NAD83)
World Geodetic System of 1984 (WGS84) Projection and
1 000-meter grid/Universal Transverse Mercator, Zone 11S
This map is not a legal document. Boundaries may be
generalized for this map scale. Private lands within government
reservations may not be shown. Obtain permission before
entering private lands.

Imagery.....NAIP, May 2015 - October 2015
Roads.....U.S. Census Bureau, 2018
Names.....GNIS, Not Available
Hydrography.....National Hydrography Dataset, 2004 - 2014
Contours.....National Elevation Dataset, 2002
Boundaries.....Multiple sources; see metadata file 2016 - 2017
Public Land Survey System.....BLM, 2017
Wetlands.....FWS National Wetlands Inventory Not Available



UTM GRID AND 2017 MAGNETIC NORTH
DECLINATION AT CENTER OF SHEET



CONTOUR INTERVAL 40 FEET
NORTH AMERICAN VERTICAL DATUM OF 1988

This map was produced to conform with the
National Geospatial Program US Topo Product Standard, 2011.
A metadata file associated with this product is draft version 0.6.18



QUADRANGLE LOCATION

1	2	3
4	5	6
7	8	

- 1 The Temple
- 2 Hiller Mountains
- 3 Meadview North
- 4 Senator Mountain NE
- 5 Meadview South
- 6 Senator Mountain
- 7 Gold Basin
- 8 Garnet Mountain

ROAD CLASSIFICATION

	Expressway		Local Connector
	Secondary Hwy		Local Road
	Ramp		4WD
	Interstate Route		US Route
			State Route

GARNET MOUNTAIN NW, AZ

2018



NSN 7560-01-603-5410
USGS 24K16879
NSA REF NO. USGS 24K16879