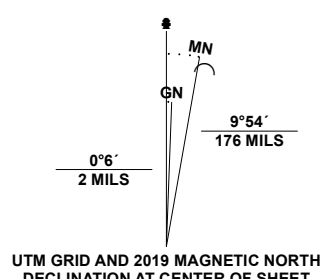


Produced by the United States Geological Survey

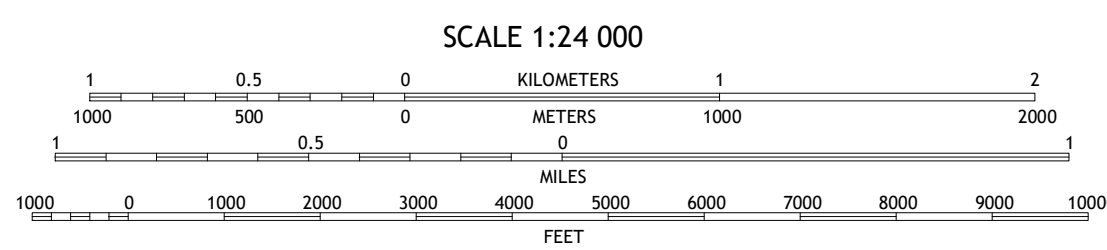
North American Datum of 1983 (NAD83) World Geodetic System of 1984 (WGS84) Projection and 1000-meter grid/Universal Transverse Mercator, Zone 12S

This map is not a legal document. Boundaries may be generalized for this map scale. Private lands within government reservations may not be shown. Obtain permission before entering private lands.

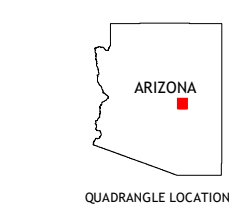
Imagery: N.A.I.P. June 2019 - July 2019 Roads: U.S. Census Bureau, 2016 - 2018 Roads within US Forest Service with limited Forest Service updates, 2012



UTM GRID AND 2019 MAGNETIC NORTH DECLINATION AT CENTER OF SHEET



CONTOUR INTERVAL 40 FEET NORTH AMERICAN VERTICAL DATUM OF 1988



QUADRANGLE LOCATION

Table of adjoining quadrangles with numbers 1-8 and names like 1 Oxbow Mountain, 2 Parallel Canyon, etc.

ROAD CLASSIFICATION legend including Expressway, Secondary Hwy, Interstate Route, FS Primary Route, Local Connector, Local Road, 4WD, US Route, FS Passenger Route, State Route, FS High Clearance Route.

Check with local Forest Service unit for current travel conditions and restrictions.

GENTRY MOUNTAIN, AZ 2021

