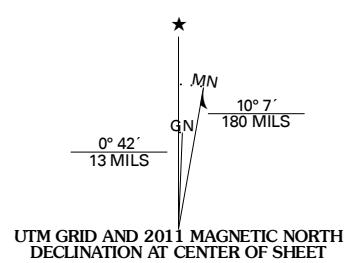
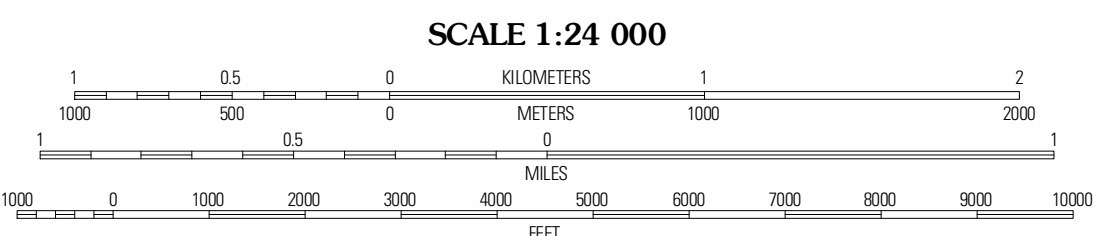


Produced by the United States Geological Survey
North American Datum of 1983 (NAD83)
World Geodetic System of 1984 (WGS84). Projection and
10 000-foot ticks: Arizona Coordinate System of 1983 (east
zone)



U.S. National Grid	100,000-m Square ID
XB	410
XA	411
Grid Zone Designation	12S

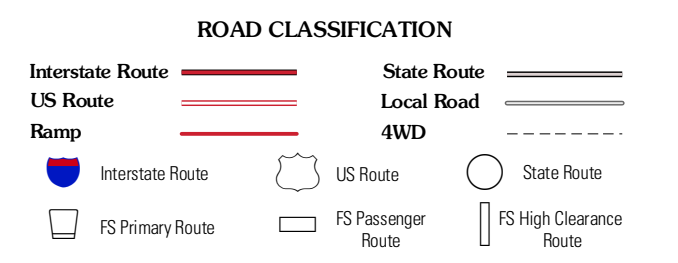


CONTOUR INTERVAL 20 FEET
NORTH AMERICAN VERTICAL DATUM OF 1988
This map was produced to conform with the
National Geospatial Program US Topo Product Standard, 2011.
A metadata file associated with this product is draft version 0.6.1



QUADRANGLE LOCATION

Mount Graham	Artesia	Artesia NE
Stockton Pass	Gillespie Mountain	Tanque
Greasewood Mountain	Monk Draw	Faber Hills



Check with local Forest Service unit for current travel conditions and restrictions.