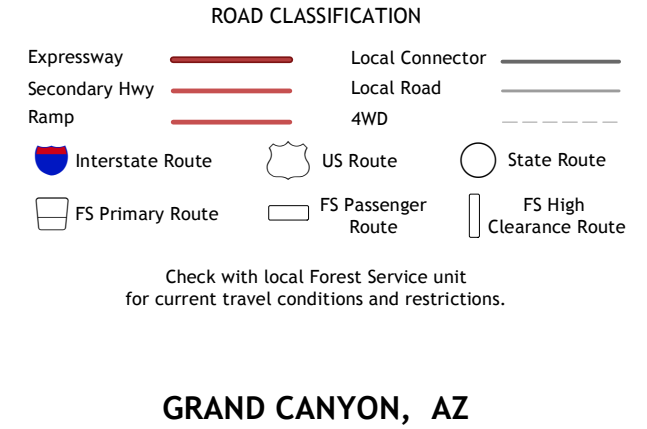
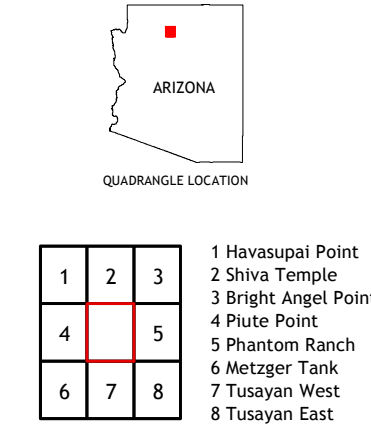
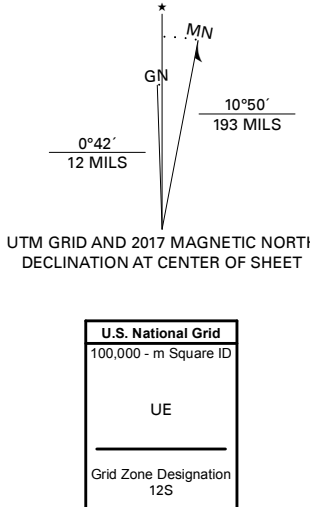


Produced by the United States Geological Survey
North American Datum of 1983 (NAD83)
World Geodetic System of 1984 (WGS84). Projection and
1 000-meter grid-Universal Transverse Mercator, Zone 12S
This map is not a legal document. Boundaries may be
generalized for this map scale. Private lands within government
reservations may not be shown. Obtain permission before
entering private lands.

Imagery.....NAIP, June 2015 - August 2015
Roads.....U.S. Census Bureau, 2014
Roads within US Forest Service Lands.....FSTopo
Data with limited Forest Service updates, 2014 - 2018
Names.....GNIS, 1980 - 2018
Hydrography.....National Hydrography Dataset, 2004 - 2017
Contours.....National Elevation Dataset, 1999
Boundaries.....Multiple sources: see metadata file 2016
Public Land Survey System.....BLM, 2017
Wetlands.....FWS National Wetlands Inventory Not Available



GRAND CANYON, AZ
2018

