
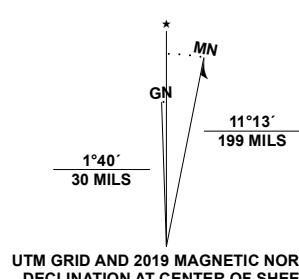


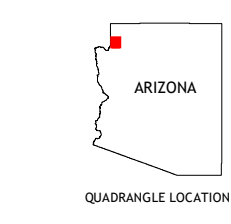
**Produced by the United States Geological Survey**

North American Datum of 1983 (NAD83)  
World Geodetic System of 1984 (WGS84), Projection and 1 000 meter grid/Universal Transverse Mercator, Zone 12S  
This map is not a legal document. Boundaries may be generalized for this map scale. Private lands within government reservations may not be shown. Obtain permission before entering private lands.

Imagery:.....N.A.I.P., June 2019 - June 2019  
Roads:.....U.S. Census Bureau, 2018  
Names:.....GNIS, 1980 - 2018  
Hydrography:.....National Hydrography Dataset, 2004 - 2019  
Contours:.....National Elevation Dataset, 2000  
Boundaries:.....Multiple sources: see metadata file, 2019 - 2021  
Public Land Survey System:.....BLM, 2017  
Wetlands:.....FWS National Wetlands Inventory, Not Available



CONTOUR INTERVAL 40 FEET  
NORTH AMERICAN VERTICAL DATUM OF 1988  
This map was produced to conform with the National Geospatial Program US Topo Product Standard.



|   |   |   |
|---|---|---|
| 1 | 2 | 3 |
| 4 | 5 | 6 |
| 7 | 8 | 9 |

ADJOINING QUADRANGLES

- 1 Pakoon Springs
- 2 Olaf Knolls
- 3 Last Chance Canyon
- 4 Gulp Hills
- 5 Mustang Point
- 6 Snap Canyon West
- 7 Snap Canyon East
- 8 Snap Draw

