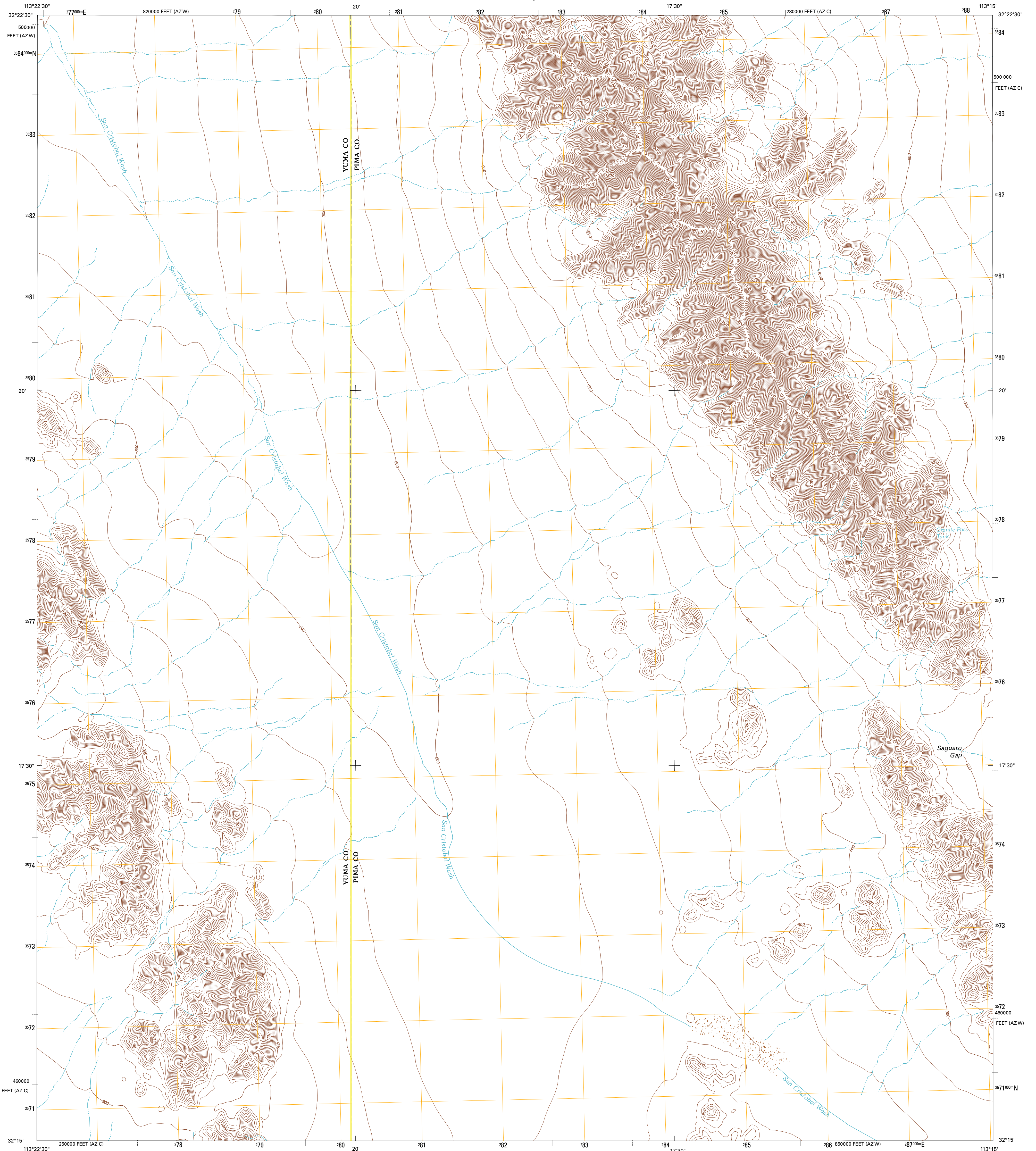




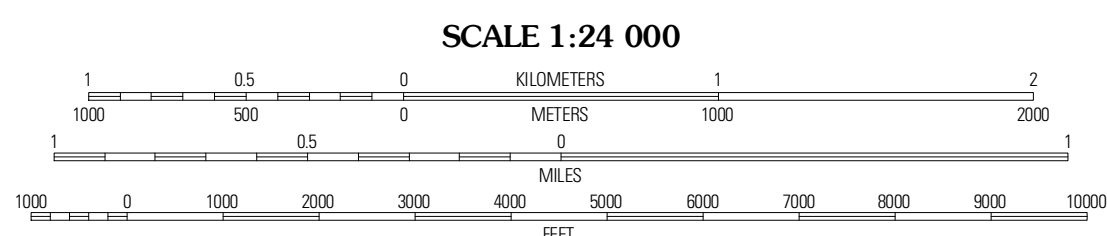
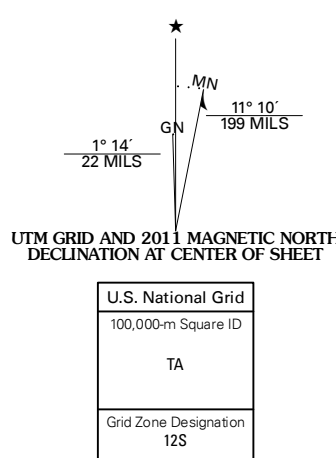
U.S. DEPARTMENT OF THE INTERIOR
U. S. GEOLOGICAL SURVEY



GRANITE MOUNTAINS SOUTH QUADRANGLE
ARIZONA
7.5-MINUTE SERIES



Produced by the United States Geological Survey
North American Datum of 1983 (NAD83)
World Geodetic System of 1984 (WGS84), Projection and
1 000-meter grid; Universal Transverse Mercator, Zone 12S
10 000-foot ticks; Arizona Coordinate System of 1983
(central and west zones)



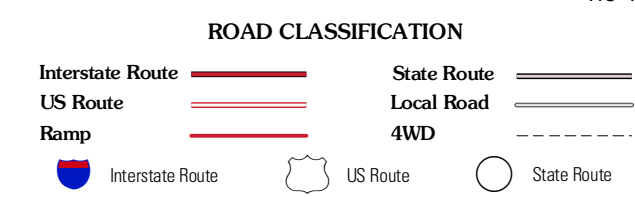
CONTOUR INTERVAL 20 FEET
NORTH AMERICAN VERTICAL DATUM OF 1988

This map was produced to conform with the
National Geospatial Program US Topo Product Standard, 2011.
A metadata file associated with this product is draft version 0.6.1



Monreal Well	Granite Mountains North	West of Crowder Peak
Bryan Mountains	Granite Mountains South	Saguaro Gap Well
Pinta Playa	Antelope Hills	North of Agua Dulce Mountains

ADJOINING 7.5 QUADRANGLES



GRANITE MOUNTAINS SOUTH, AZ
2011