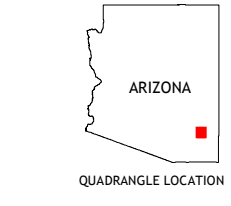
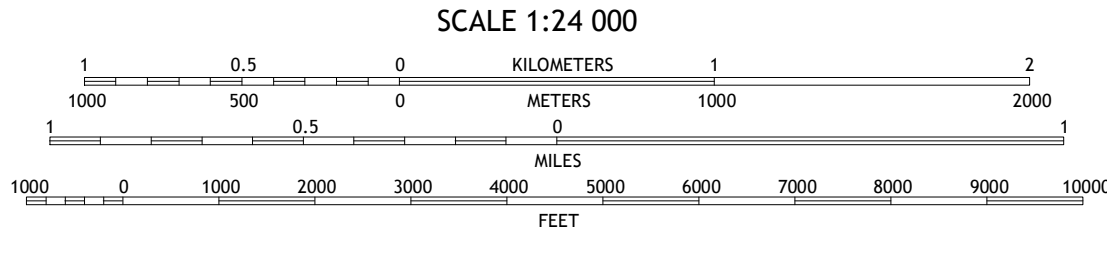
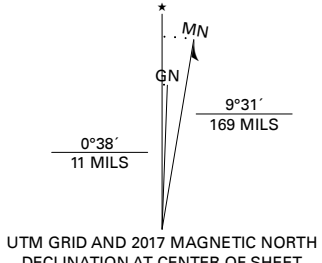


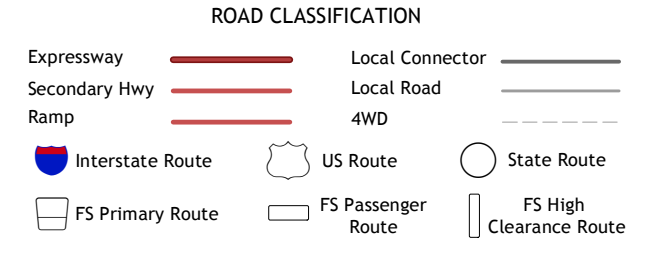
Produced by the United States Geological Survey
North American Datum of 1983 (NAD83)
World Geodetic System of 1984 (WGS84). Projection and
1 000-meter grid: Universal Transverse Mercator, Zone 12S
This map is not a legal document. Boundaries may be
generalized for this map scale. Private lands within government
reservations may not be shown. Obtain permission before
entering private lands.

Imagery.....NAIP, June 2015 - August 2015
Roads.....U.S. Census Bureau, 2018
Data with limited Forest Service updates, 2018
Names.....FS Topo, 2018
Hydrography.....National Hydrography Dataset, 2004 - 2017
Contours.....National Elevation Dataset, 2002 - 2018
Boundaries.....Multiple sources: see metadata file 2016
Public Land Survey System.....BLM, 2017
Wetlands.....FWS National Wetlands Inventory Not Available



1	2	3
4	5	6
7	8	9

1 Fort Grant
2 Stockton Pass
3 Gillespie Mountain
4 West of Greasewood Mountain
5 Monk Draw
6 Square Mountain
7 Wilcox North
8 Railroad Pass



Check with local Forest Service unit
for current travel conditions and restrictions.

GREASEWOOD MOUNTAIN, AZ
2018

