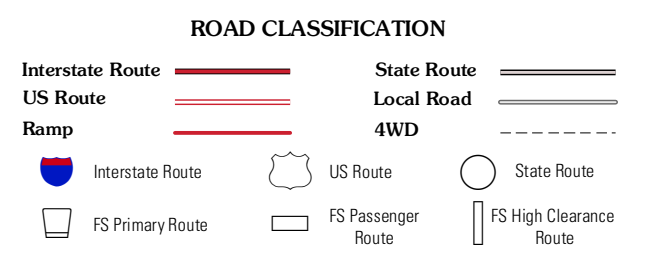
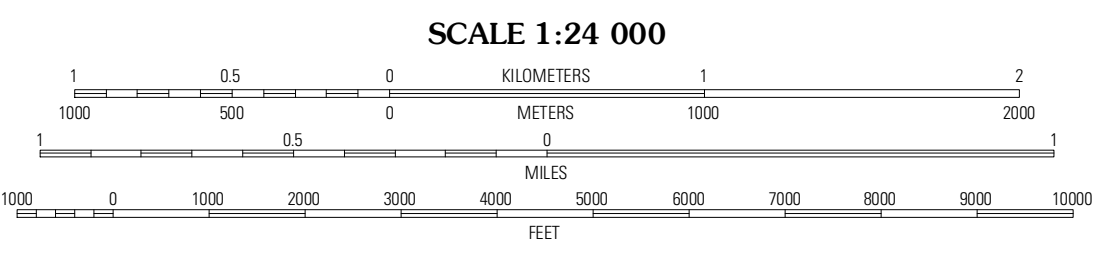
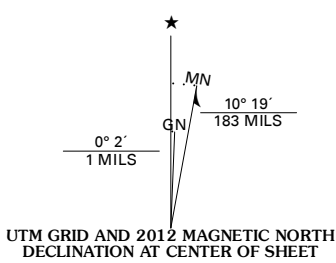


Produced by the United States Geological Survey
North American Datum of 1983 (NAD83)
World Geodetic System of 1984 (WGS84) Projection and
1 000-meter grid; Universal Transverse Mercator, Zone 12R
10 000-foot ticks; Arizona Coordinate System of 1983
(central zone)



QUADRANGLE LOCATION

Twin Buttes	Sahuarita	Corona De Tucson
Esperanza Mill	Green Valley	Helveta
Amado	Mount Hopkins	Mount Wightman

Imagery.....NAIP, June 2010
Roads.....©2006-2011 TomTom
Roads within US Forest Service Lands.....FSTopo Data with limited Forest Service updates, 2009
Names.....GNIS, 2011
Hydrography.....National Hydrography Dataset, 2010
Contours.....National Elevation Dataset, 2003
Boundaries.....Census, IBWC, IBC, USGS, 1972 - 2010

U.S. National Grid

100,000-m Square ID	WA
Grid Zone Designation	12R

CONTOUR INTERVAL 20 FEET
NORTH AMERICAN VERTICAL DATUM OF 1988

This map was produced to conform with the National Geospatial Program US Topo Product Standard, 2011. A metadata file associated with this product is draft version 0.6.1

Check with local Forest Service unit for current travel conditions and restrictions.

GREEN VALLEY, AZ
2012

ADJOINING 7.5 QUADRANGLES