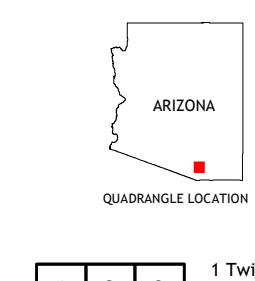



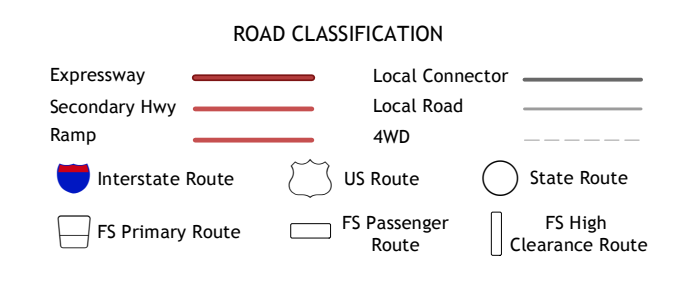
Produced by the United States Geological Survey
North American Datum of 1983 (NAD83)
World Geodetic System of 1984 (WGS84) Projection and
1 000-meter grid/Universal Transverse Mercator, Zone 12R
This map is not a legal document. Boundaries may be
generalized for this map scale. Private lands within government
reservations may not be shown. Obtain permission before
entering private lands.



ADJOINING QUADRANGLES

1	2	3
4	5	6
7	8	9

1 Twin Buttes
2 Sahuarita
3 Corona De Tucson
4 Esperanza Mill
5 Hevelia
6 Amado
7 Mount Hopkins
8 Mount Wrightson



Check with local Forest Service unit for current trail conditions and restrictions.

GREEN VALLEY, AZ 2018

