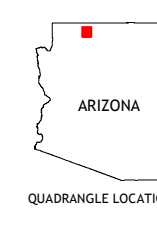
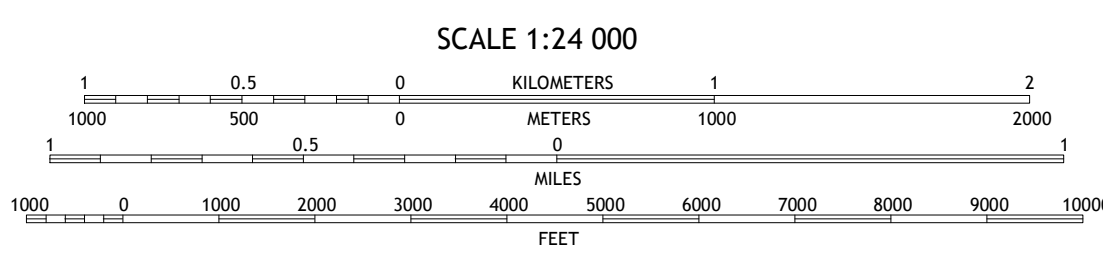
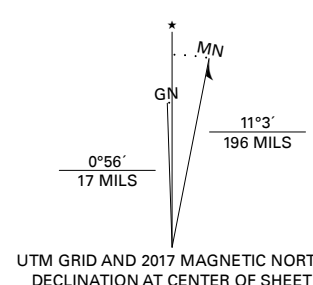


Produced by the United States Geological Survey North American Datum of 1983 (NAD83) World Geodetic System of 1984 (WGS84) Projection and 1 000-meter grid-Universal Transverse Mercator, Zone 12S



ROAD CLASSIFICATION table with symbols for Expressway, Secondary Hwy, Ramp, Interstate Route, FS Primary Route, Local Connector, Local Road, 4WD, US Route, State Route, FS Passenger Route, FS High Clearance Route.

ADJOINING QUADRANGLES table listing 8 surrounding quadrangles: 1 Pipe Spring, 2 Clear Water Spring, 3 White Sage Flat, 4 Findlay Tank, 5 Toothpick Ridge, 6 Grama Spring, 7 Jumpup Point, 8 Sowats Spring.

GUNSIGHT POINT, AZ 2018

