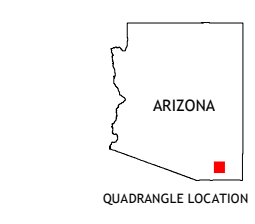
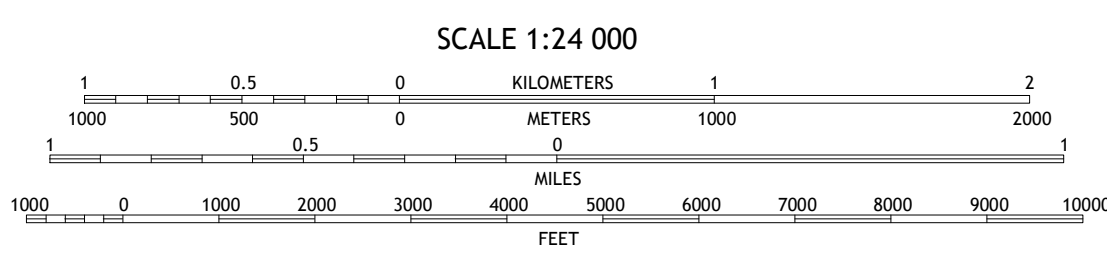



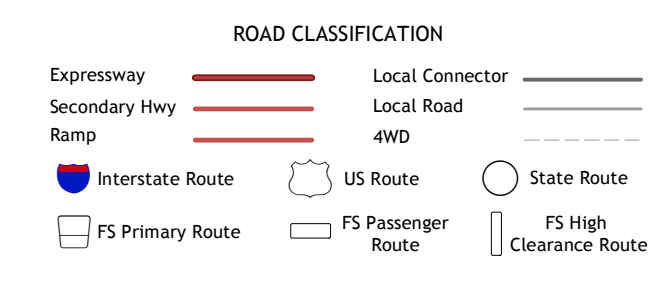
Produced by the United States Geological Survey  
North American Datum of 1983 (NAD83)  
World Geodetic System of 1984 (WGS84) Projection and  
1 000-meter grid/Universal Transverse Mercator, Zone 12R  
This map is not a legal document. Boundaries may be  
generalized for this map scale. Private lands within government  
reservations may not be shown. Obtain permission before  
entering private lands.



ADJOINING QUADRANGLES

1	2	3
4	5	6
7	8	

1 Saint David  
2 Knob Hill  
3 Cochise Stronghold  
4 Land  
5 Black Diamond Peak  
6 Fairbank  
7 Tombstone  
8 Hay Mountain



Check with local Forest Service unit for current travel conditions and restrictions.

HABERSTOCK HILL, AZ  
2018

