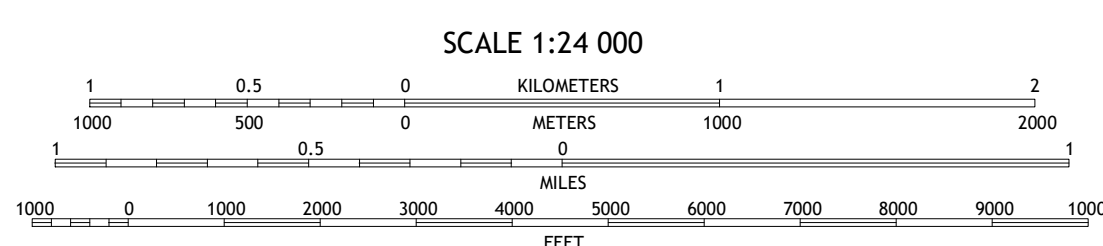

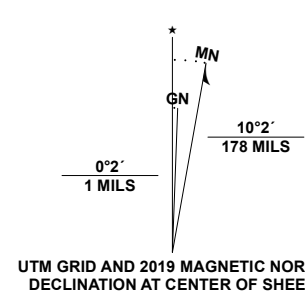


Produced by the United States Geological Survey

North American Datum of 1983 (NAD83) World Geodetic System of 1984 (WGS84) Projection and 1 000-meter grid/Universal Transverse Mercator, Zone 12S

This map is not a legal document. Boundaries may be generalized for this map scale. Private lands within government reservations may not be shown. Obtain permission before entering private lands.

Imagery: NAIP, June 2019 - July 2018 U.S. Census Bureau, 2016 - 2018 Roads within US Forest Service with limited Forest Service updates, 2018 Names: GNS, 1980 - 2021 Hydrography: National Hydrography Dataset, 2005 - 2019 Contours: National Elevation Dataset, 2001 Boundaries: Multiple sources; see metadata file 2017 - 2021 Public Land Survey System: BLM, 2017 Wetlands: FWS National Wetlands Inventory, 1984



CONTOUR INTERVAL 20 FEET NORTH AMERICAN VERTICAL DATUM OF 1988 This map was produced to conform with the National Geospatial Program US Topo Product Standard.



ADJOINING QUADRANGLES table with 3 rows and 3 columns of quadrangle numbers and names.

ROAD CLASSIFICATION table listing various road types and their symbols: Expressway, Secondary Hwy, Ramp, Interstate Route, FS Primary Route, Local Connector, Local Road, 4WD, US Route, FS Passenger Route, State Route, FS High Clearance Route.

Check with local Forest Service unit for current travel conditions and restrictions.

HAMILTON CROSSING, AZ 2021

