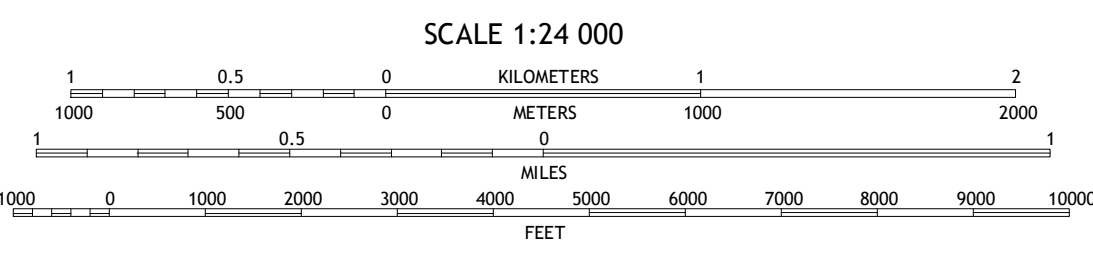
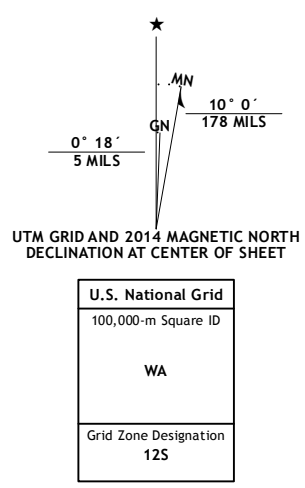


Produced by the United States Geological Survey North American Datum of 1983 (NAD83) World Geodetic System of 1984 (WGS84) Projection and 1 000-meter grid: Universal Transverse Mercator, Zone 12S 10 000-foot ticks: Arizona Coordinate System of 1983 (east and central zones)

This map is not a legal document. Boundaries may be generalized for this map scale. Private lands within government reservations may not be shown. Obtain permission before entering private lands.

Imagery: N.A.I.P., June 2013 Roads: HERE, ©2013 Roads within US Forest Service Lands: FSTopo Data with limited Forest Service updates, 2013 Names: GNIS, 2013 Hydrography: National Hydrography Dataset, 2013 Contours: National Elevation Dataset, 2002 Boundaries: Multiple sources; see metadata file 1972_2014 Public Land Survey System: BLM, 2011



CONTOUR INTERVAL 40 FEET NORTH AMERICAN VERTICAL DATUM OF 1988 This map was produced to conform with the National Geospatial Program US Topo Product Standard, 2011. A metadata file associated with this product is draft version 0.6.16

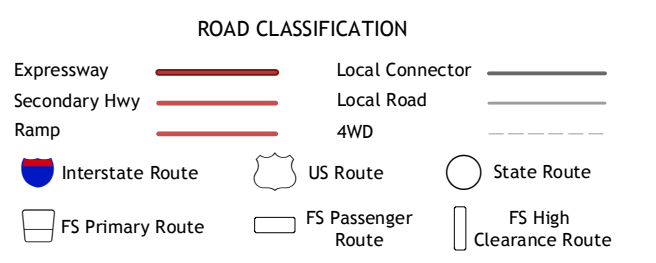
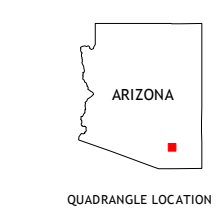


Table with 8 columns and 2 rows showing adjacent quadrangles: 1 Piety Hill, 2 Soza Canyon, 3 Soza Mesa, 4 Mica Mountain, 5 Wildhorse Mountain, 6 Rincon Peak, 7 Galleta Flat West, 8 Galleta Flat East

Check with local Forest Service unit for current travel conditions and restrictions. HAPPY VALLEY, AZ 2014

