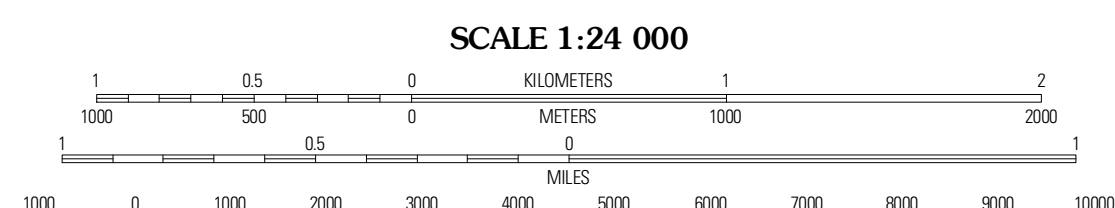
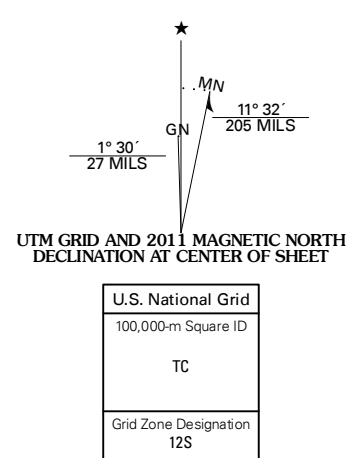


Produced by the United States Geological Survey  
North American Datum of 1983 (NAD83)  
World Geodetic System of 1984 (WGS84) Projection and  
1 000-meter grid; Universal Transverse Mercator, Zone 12S  
10 000-foot ticks; Arizona Coordinate System of 1983 (west zone)



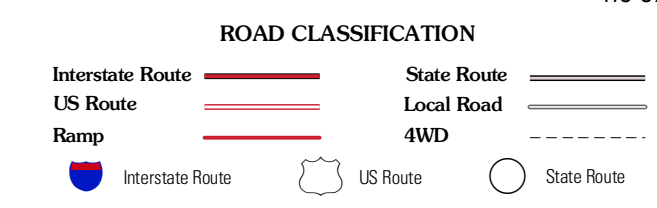
CONTOUR INTERVAL 40 FEET  
NORTH AMERICAN VERTICAL DATUM OF 1988

This map was produced to conform with the National Geospatial Program US Topo Product Standard, 2011. A metadata file associated with this product is draft version 0.6.1



QUADRANGLE LOCATION

Bouse Hills East	Harcuvar Peak	Cunningham Pass
East of Uting	Harcuvar	Salome
Vickburg	Hope	Harrisburg Valley



**HARCUVAR, AZ**  
2011

ADJOINING 7.5 QUADRANGLES