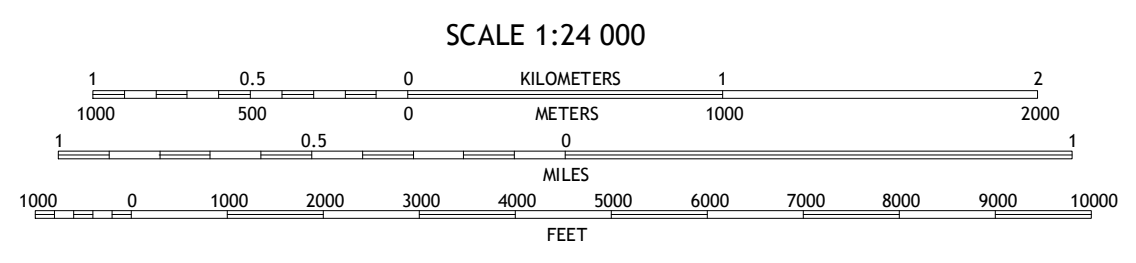
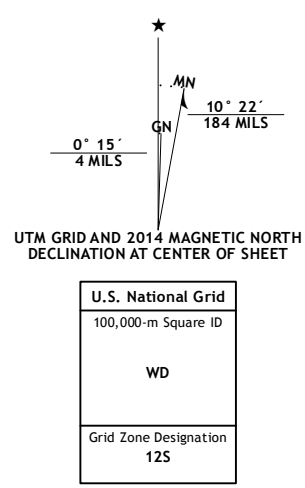
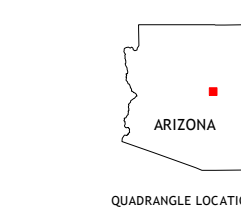


Produced by the United States Geological Survey North American Datum of 1983 (NAD83) World Geodetic System of 1984 (WGS84) Projection and 1000-meter grid: Universal Transverse Mercator, Zone 12S 10 000-foot ticks: Arizona Coordinate System of 1983 (east zone)

Imagery: NAIP, June 2013 Roads: HERE, ©2013 with limited Forest Service updates, 2013 Names: GNIS, 2013 Hydrography: National Hydrography Dataset, 2013 Contours: National Elevation Dataset, 2002 Boundaries: Multiple sources; see metadata file 1972 - 2014 Public Land Survey System: BLM, 2011



CONTOUR INTERVAL 20 FEET NORTH AMERICAN VERTICAL DATUM OF 1988 This map was produced to conform with the National Geospatial Program US Topo Product Standard, 2011. A metadata file associated with this product is draft version 0.6.16.



ADJOINING QUADRANGLES table with 3x3 grid of numbers 1-9.

ROAD CLASSIFICATION legend including Interstate Route, FS Primary Route, Local Connector, Local Road, 4WD, US Route, FS Passenger Route, State Route, FS High, and Clearance Route.

Check with local Forest Service unit for current travel conditions and restrictions. HEBER, AZ 2014

