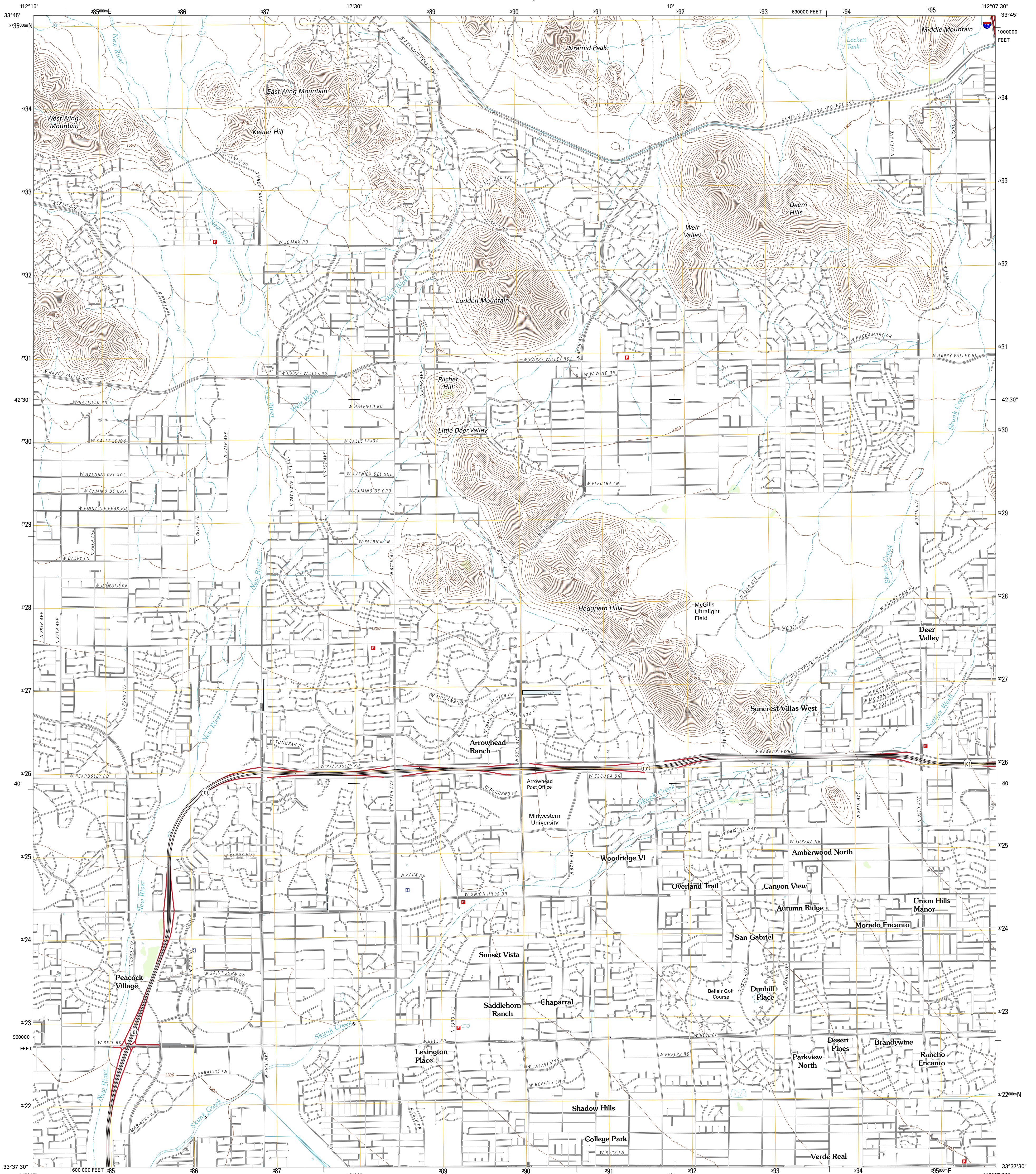




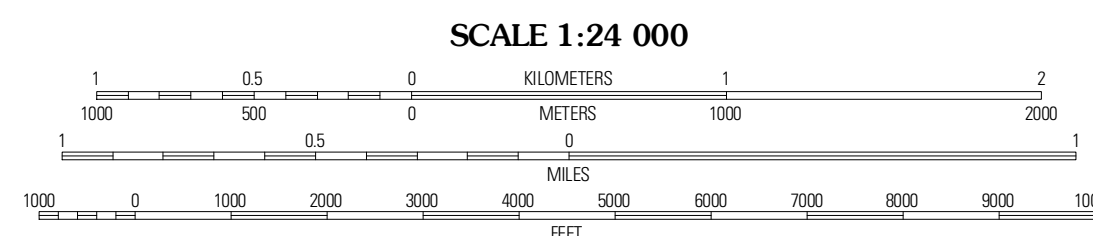
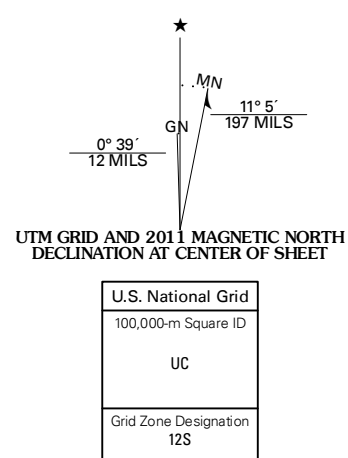
U.S. DEPARTMENT OF THE INTERIOR
U. S. GEOLOGICAL SURVEY



HEDGPETH HILLS QUADRANGLE
ARIZONA-MARICOPA CO.
7.5-MINUTE SERIES

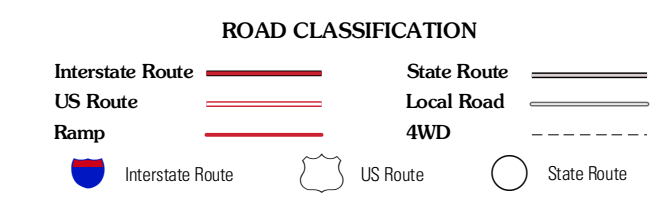


Produced by the United States Geological Survey
North American Datum of 1983 (NAD83)
World Geodetic System of 1984 (WGS84) Projection and
1 000-meter grid; Universal Transverse Mercator, Zone 12S
10 000-foot ticks; Arizona Coordinate System of 1983
(central zone)



CONTOUR INTERVAL 20 FEET
NORTH AMERICAN VERTICAL DATUM OF 1988

This map was produced to conform with the
National Geospatial Program US Topo Product Standard, 2011.
A metadata file associated with this product is draft version 0.6.1



QUADRANGLE LOCATION

Bakky Mountain	Biscuit Flat	New River SE
Calderwood Butte	Hedgpeth Hills	Union Hills
E1 Mirage	Glendale	Sunnyslope

ADJOINING 7.5 QUADRANGLES

HEDGPETH HILLS, AZ
2011