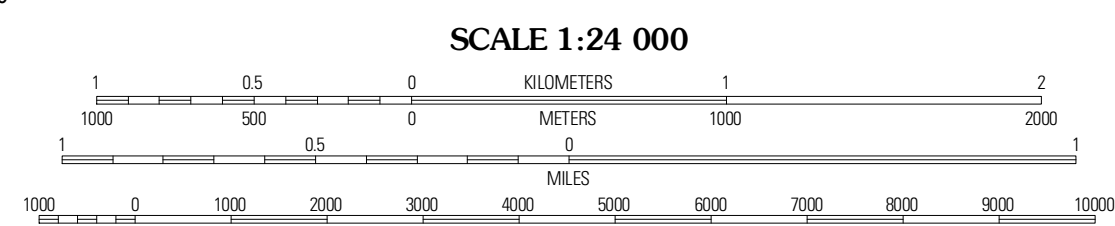
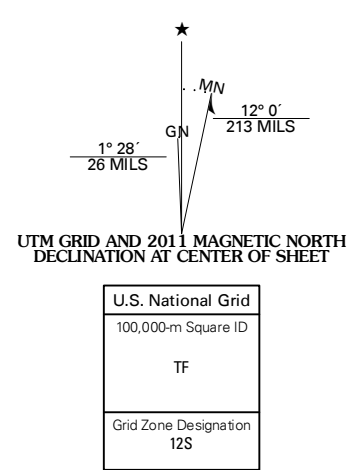
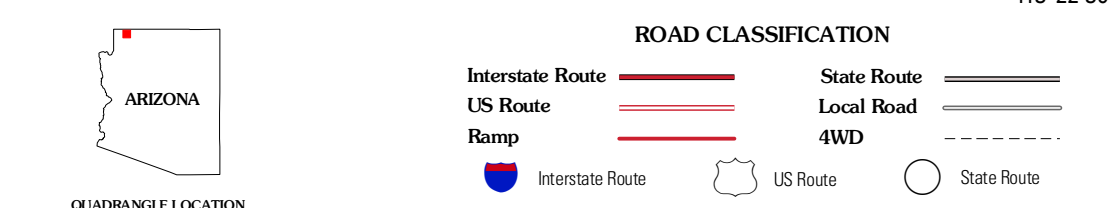


Produced by the United States Geological Survey
North American Datum of 1983 (NAD83)
World Geodetic System of 1984 (WGS84) Projection and
1,000-meter grid, Universal Transverse Mercator, Zone 12S
10,000-foot ticks: Arizona Coordinate System of 1983 (west zone)

Imagery.....NAP, June 2010
Roads.....©2006-2011 TomTom
Names.....GNIS, 2011
Hydrography.....National Hydrography Dataset, 2007
Contours.....National Elevation Dataset, 2000
Boundaries.....Census, IBWC, IBC, USGS, 1972 - 2010



CONTOUR INTERVAL 40 FEET
NORTH AMERICAN VERTICAL DATUM OF 1988
This map was produced to conform with the
National Geospatial Program US Topo Product Standard, 2011.
A metadata file associated with this product is draft version 0.6.1



QUADRANGLE LOCATION

Lizard Point	Yellowhorse Flat	Rock Canyon
Wolf Hole Mountain East	Hole-n-Wall Canyon	Gyp Pocket
Sullivan Draw North	Dutchman Draw	The Grandstand

HOLE-N-WALL CANYON, AZ
2011

ADJOINING 7.5' QUADRANGLES