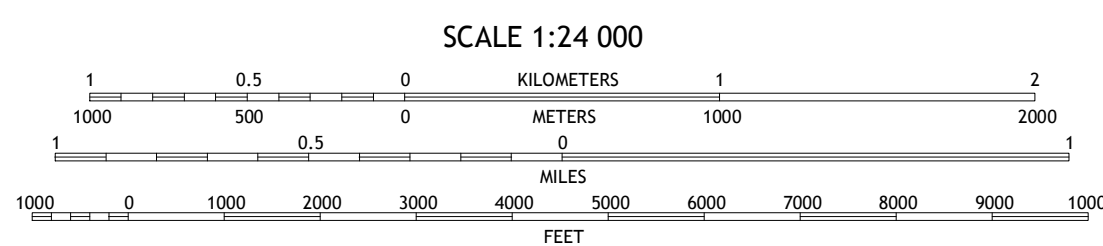

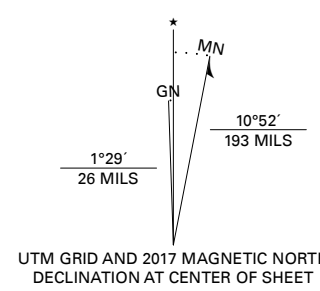


Produced by the United States Geological Survey
 North American Datum of 1983 (NAD83)
 World Geodetic System of 1984 (WGS84), Projection and
 1 000-meter grid; Universal Transverse Mercator, Zone 12S
 This map is not a legal document. Boundaries may be
 generalized for this map scale. Private lands within government
 reservations may not be shown. Obtain permission before
 entering private lands.
 Imagery: N.A.I.P., July 2015 - October 2015
 Roads: U.S. Census Bureau, 2018
 Names: GNS, 1980
 Hydrography: National Hydrography Dataset, 2006 - 2012
 Contours: National Elevation Dataset, 2003
 Boundaries: Multiple sources; see metadata file 2016 - 2017
 Public Land Survey System: BLM, 2017
 Wetlands: FWS National Wetlands Inventory Not Available



CONTOUR INTERVAL 20 FEET
 NORTH AMERICAN VERTICAL DATUM OF 1988
 This map was produced to conform with the
 National Geospatial Program US Topo Product Standard, 2011.
 A metadata file associated with this product is draft version 0.6.18



1	2	3
4	5	6
7	8	

ADJOINING QUADRANGLES

- 1 Vickburg
- 2 Hope
- 3 Harrisburg Valley
- 4 New Water Well
- 5 Hope SE
- 6 Cholla Tank
- 7 Coyote Peak
- 8 Little Horn Mountains NE

ROAD CLASSIFICATION	
	Expressway
	Secondary Hwy
	Ramp
	Interstate Route
	Local Connector
	Local Road
	4WD
	US Route
	State Route

