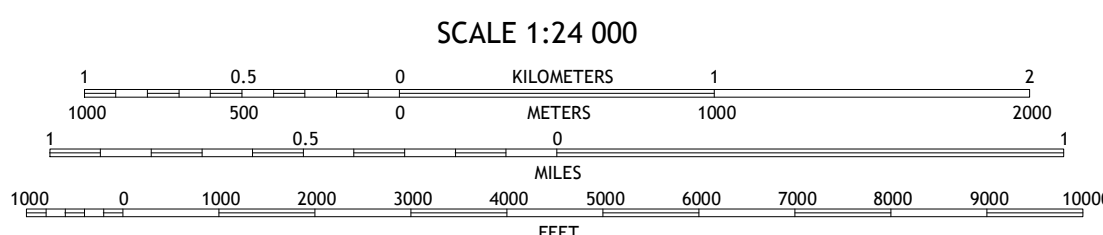
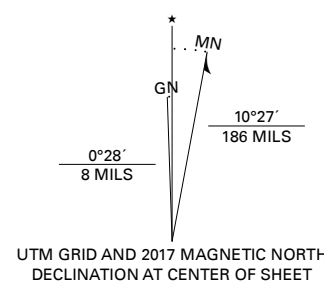
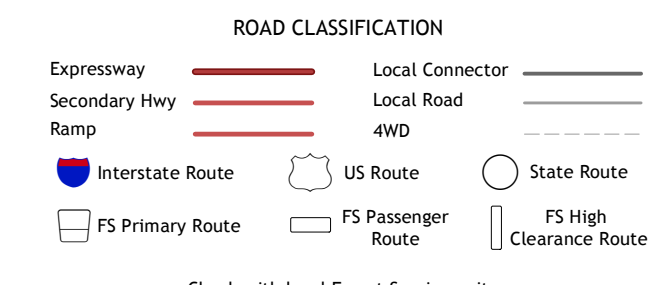


Produced by the United States Geological Survey North American Datum of 1983 (NAD83) World Geodetic System of 1984 (WGS84) Projection and 1 000-meter grid/Universal Transverse Mercator, Zone 12S This map is not a legal document. Boundaries may be generalized for this map scale. Private lands within government reservations may not be shown. Obtain permission before entering private lands.



ADJOINING QUADRANGLES table with 8 cells listing adjacent map sheets: 1 Middle Verde, 2 Camp Verde, 3 Walker Mountain, 4 Arnold Mesa, 5 Hackberry Mountain, 6 Dupas, 7 Tule Mesa, 8 Verde Hot Springs.



Check with local Forest Service unit for current travel conditions and restrictions.

HORNER MOUNTAIN, AZ 2018

