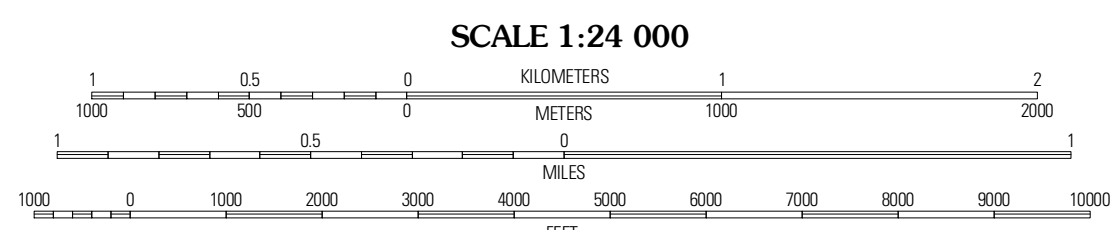
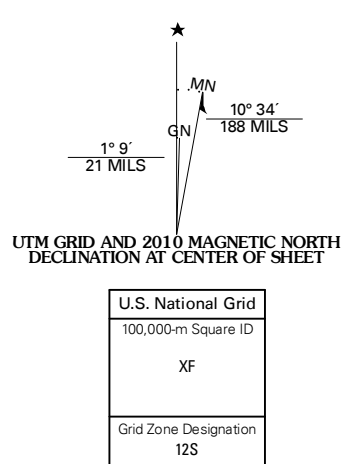




Produced by the United States Geological Survey  
North American Datum of 1983 (NAD83)  
World Geodetic System of 1984 (WGS84). Projection and  
1 000-meter grid: Universal Transverse Mercator, Zone 12S  
10 000-foot ticks: Arizona Coordinate System of 1983  
(east zone) and New Mexico Coordinate System of 1983  
(west zone)

Imagery:.....NAIP, January 2005 - May 2009  
Roads:.....©2006-2010 Tele Atlas  
Names:.....GNS, 2008  
Hydrography:.....National Hydrography Dataset, 2005  
Contours:.....National Elevation Dataset, 1999



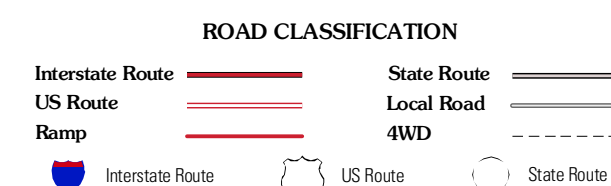
CONTOUR INTERVAL 20 FEET  
NORTH AMERICAN VERTICAL DATUM OF 1988  
This map was produced to conform with version 0.5.10 of the  
draft USGS Standards for 7.5-Minute Quadrangle Maps.  
A metadata file associated with this product is draft version 0.5.11



QUADRANGLE LOCATION

Pastora Peak	Beclabito	Rocky Point
Boiling Over Well	Horse Mesa	Sand Spring
Cove	Red Valley	Mitten Rock

ADJOINING 7.5' QUADRANGLES



**HORSE MESA, AZ-NM**  
2010