

Produced by the United States Geological Survey

North American Datum of 1983 (NAD83) World Geodetic System of 1984 (WGS84) Projection and 1 000-meter grid/Universal Transverse Mercator, Zone 12S

This map is not a legal document. Boundaries may be generalized for this map scale. Private lands within government reservations may not be shown. Obtain permission before entering private lands.

Imagery: N.A.I.P. June 2019 - June 2018; U.S. Census Bureau, 2016 - 2018; Roads: within US Forest Service Lands with limited Forest Service updates, 2018; Names: National Hydrography Dataset, 2004 - 2019; Contours: National Elevation Dataset, 2021; Boundaries: Multiple sources; see metadata file 2017 - 2021; Public Land Survey System: BLM, 2017; Wetlands: FWS National Wetlands Inventory Not Available

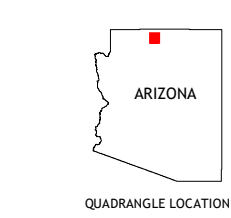
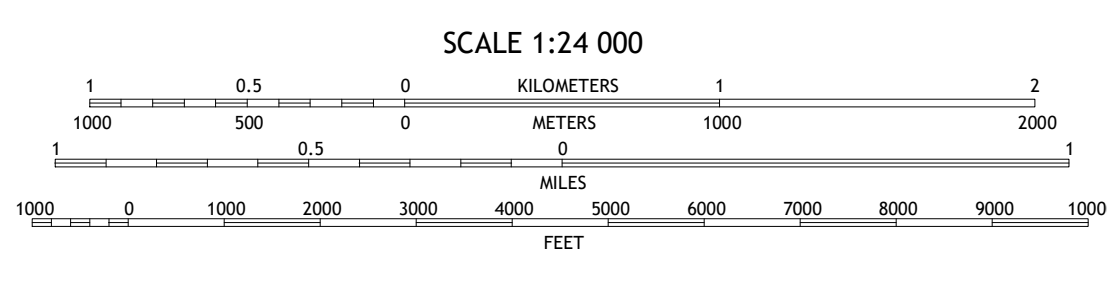

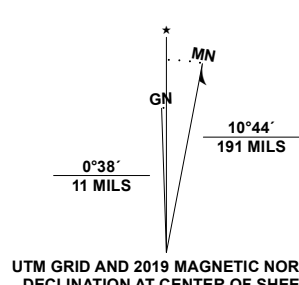


Table with 3 columns and 3 rows showing adjacent quadrangles: 1 Cooper Ridge, 2 House Rock Spring, 3 One Toe Ridge, 4 Jacob Lake, 5 Emmett Hill, 6 Telephone Hill, 7 Kane Ranch, 8 Buffalo Tanks

ROAD CLASSIFICATION legend table with symbols for Expressway, Secondary Hwy, Interstate Route, FS Primary Route, Local Connector, Local Road, 4WD, US Route, FS Passenger Route, State Route, FS High Clearance Route.

Check with local Forest Service unit for current travel conditions and restrictions.

HOUSE ROCK, AZ 2021

