

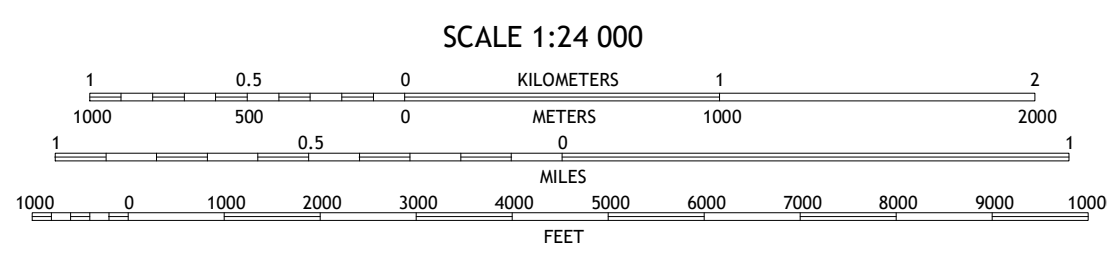

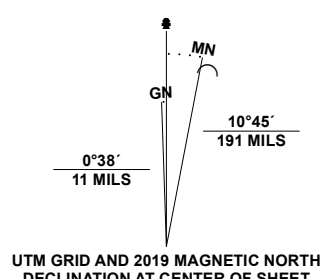
Produced by the United States Geological Survey

North American Datum of 1983 (NAD83) World Geodetic System of 1984 (WGS84) Projection and 1 000-meter grid/Universal Transverse Mercator, Zone 12S

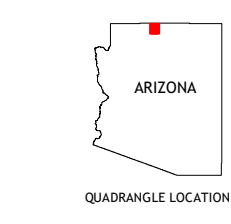
This map is not a legal document. Boundaries may be generalized for this map scale. Private lands within government reservations may not be shown. Obtain permission before entering private lands.

Imagery: N.A.I.P., June 2019 - June 2019 Roads: U.S. Census Bureau, 2016 - 2018 Roads within US Forest Service Lands: Data with limited Forest Service updates, 2018

Names: GNS, 1980 - 2021 Hydrography: National Hydrography Dataset, 2002 - 2019 Contours: National Elevation Dataset, 2021 Boundaries: Multiple sources; see metadata file 2017 - 2021 Public Land Survey System: BLM, 2017 Wetlands: FWS National Wetlands Inventory Not Available



CONTOUR INTERVAL 40 FEET NORTH AMERICAN VERTICAL DATUM OF 1988 This map was produced to conform with the National Geospatial Program US Topo Product Standard.



QUADRANGLE LOCATION

Table with 3 columns and 3 rows showing adjacent quadrangles: 1 Buck Pasture Canyon, 2 Coyote Buttes, 3 Poverty Flat, 4 Cooper Ridge, 5 One Toe Ridge, 6 Jacob Lake, 7 House Lake, 8 Emmett Hill

ROAD CLASSIFICATION legend table with symbols for Expressway, Secondary Hwy, Ramp, Interstate Route, FS Primary Route, Local Connector, Local Road, 4WD, State Route, FS High Clearance Route

Check with local Forest Service unit for current travel conditions and restrictions.

HOUSE ROCK SPRING, AZ 2021

