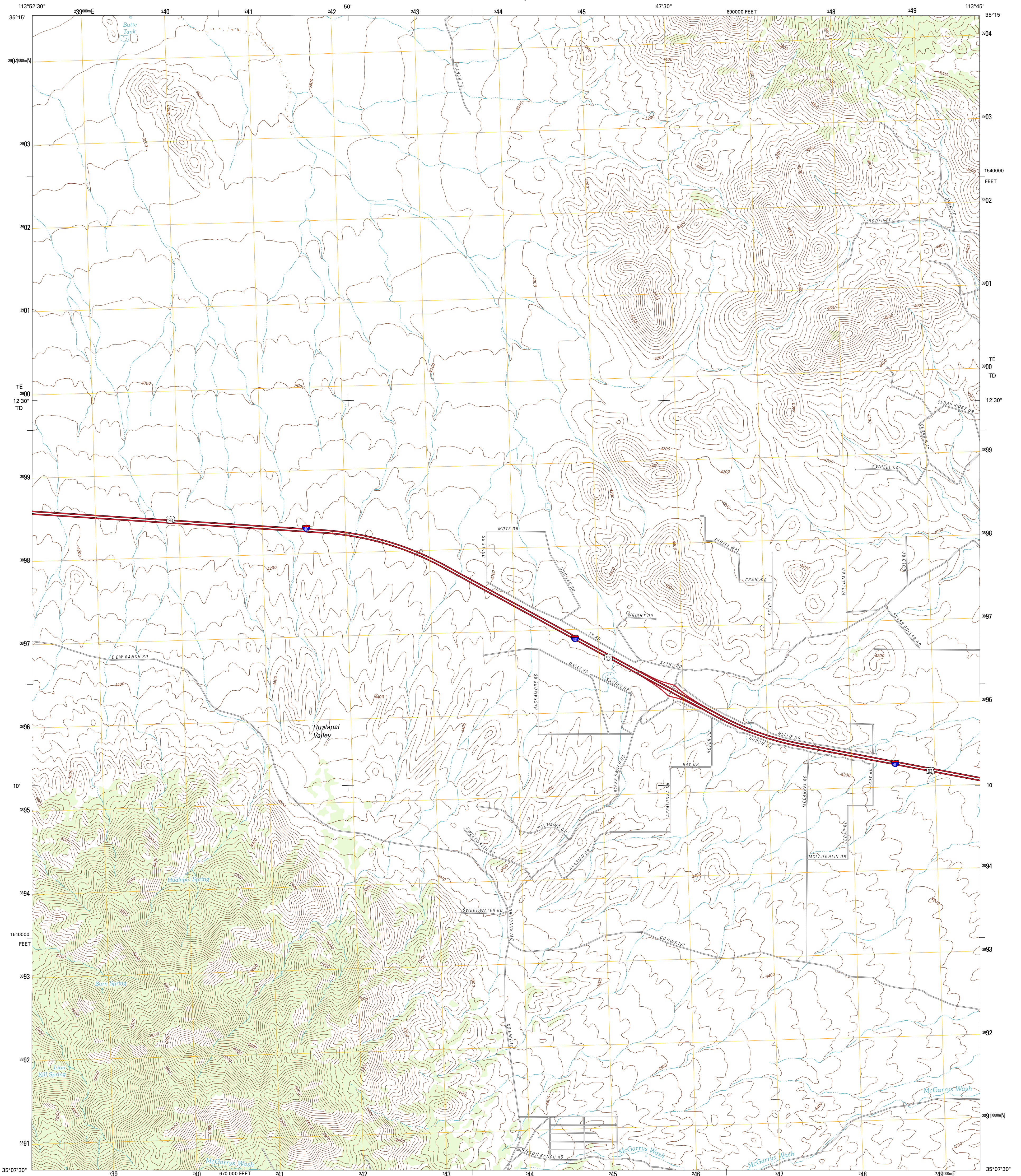




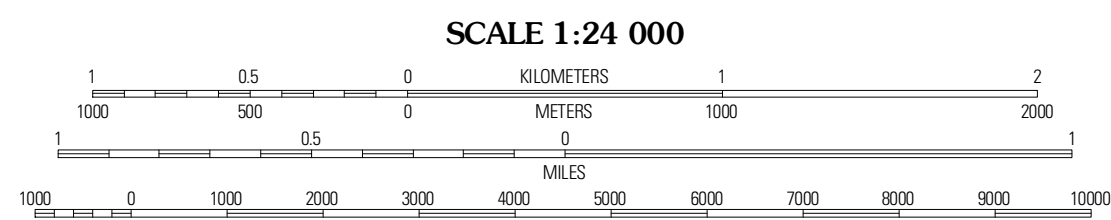
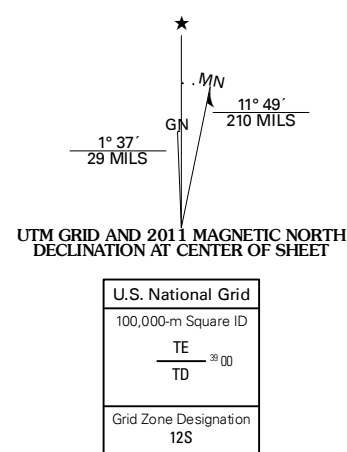
U.S. DEPARTMENT OF THE INTERIOR
U. S. GEOLOGICAL SURVEY



HUALAPAI SPRING QUADRANGLE
ARIZONA-MOHAVE CO.
7.5-MINUTE SERIES



Produced by the United States Geological Survey
North American Datum of 1983 (NAD83)
Roads: ©2006-2011 TomTom
Names: National Geospatial Information System, 2011
Hydrography: National Hydrography Dataset, 2007
Contours: National Elevation Dataset, 2002
Boundaries: Census, IBWC, IBC, USGS, 1972 - 2010

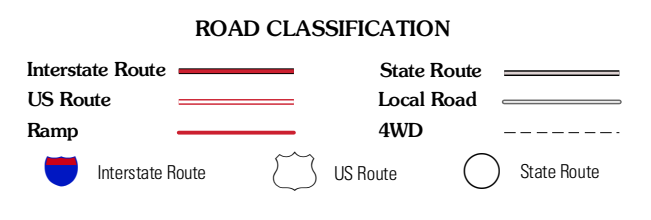


CONTOUR INTERVAL 40 FEET
NORTH AMERICAN VERTICAL DATUM OF 1988
This map was produced to conform with the National Geospatial Program US Topo Product Standard, 2011. A metadata file associated with this product is draft version 0.6.1



QUADRANGLE LOCATION

Kingman Airport	Peacock Peak	Hackberry
Rattlesnake Hill	Hualapai Spring	Tin Mountain NW
Hualapai Peak	Dean Peak	Bottleneck Wash



HUALAPAI SPRING, AZ
2011

ADJOINING 7.5 QUADRANGLES