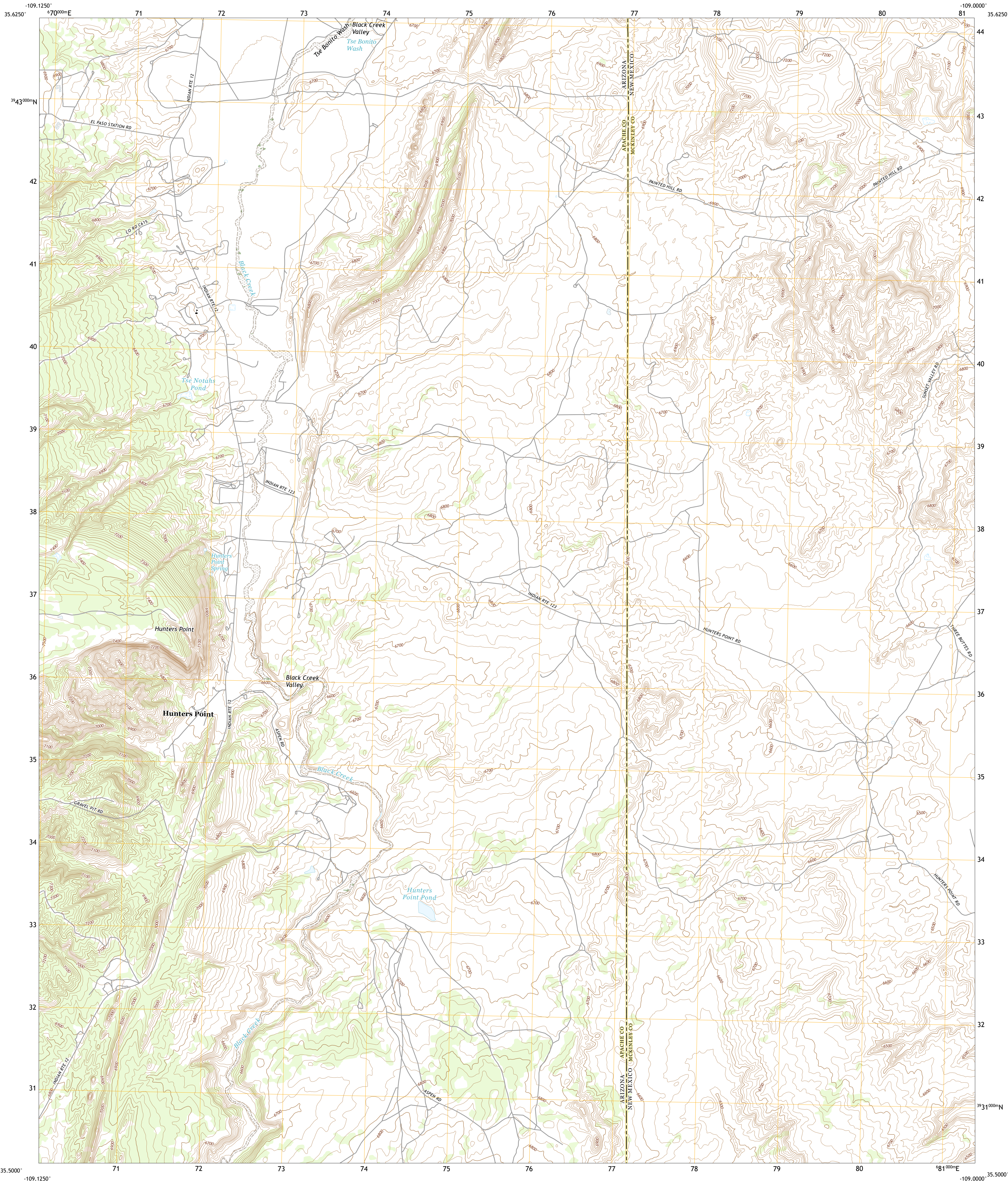




U.S. DEPARTMENT OF THE INTERIOR
U.S. GEOLOGICAL SURVEY



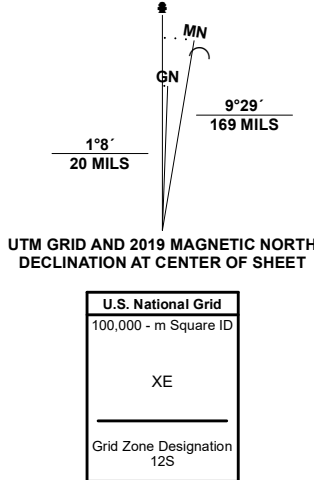
HUNTERS POINT QUADRANGLE
ARIZONA - NEW MEXICO
7.5-MINUTE SERIES



Produced by the United States Geological Survey

North American Datum of 1983 (NAD83)
World Geodetic System of 1984 (WGS84). Projection and
1 000-meter grid/Universal Transverse Mercator, Zone 12S
This map is not a legal document. Boundaries may be
generalized for this map scale. Private lands within government
reservations may not be shown. Obtain permission before
entering private lands.

Imagery.....NAIP, June 2019 - May 2020
Roads.....U.S. Census Bureau, 2016 2018
Names.....GNIS, 1980 2015
Hydrography.....National Hydrography Dataset, 2002 - 2019
Contours.....National Elevation Dataset, 1999
Boundaries.....Multiple sources: see metadata file 2019 - 2021
Public Land Survey System.....BLM, 2017 - 2019
Wetlands.....FWS National Wetlands Inventory 2005 - 2009

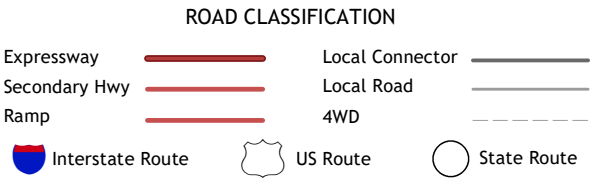


CONTOUR INTERVAL 20 FEET
NORTH AMERICAN VERTICAL DATUM OF 1988
This map was produced to conform with the
National Geospatial Program US Topo Product Standard.



1	2	3
4	5	6
7	8	9

- 1 West of Window Rock
- 2 Window Rock
- 3 Tse Bonita School
- 4 Joe Woody Well
- 5 Samson Lake
- 6 Uranium Spring
- 7 Surrender Canyon
- 8 Namuelito



HUNTERS POINT, AZ, NM
2021

