

Produced by the United States Geological Survey North American Datum of 1983 (NAD83) World Geodetic System of 1984 (WGS84) Projection and 1000-meter grid: Universal Transverse Mercator, Zone 12S 10 000-foot ticks: Arizona Coordinate System of 1983 (central zone)

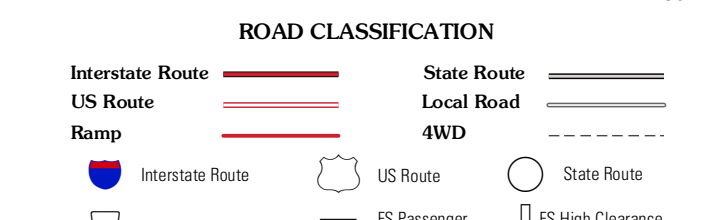
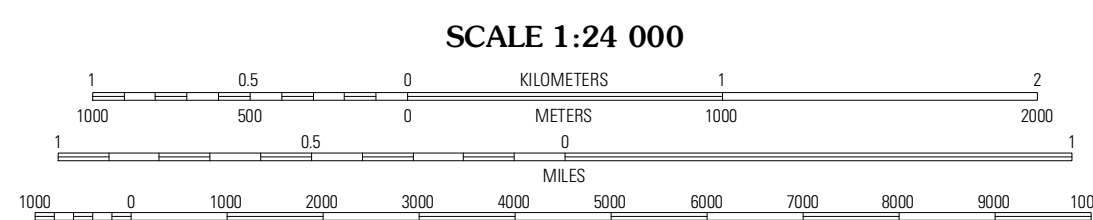
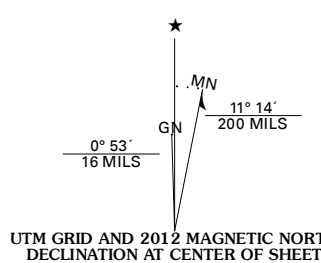


Table with 3 columns: Mount, Skull, Kirkland, Jerome Canyon, Iron Springs, Wilhoit, Chino Valley South, Prescott, Groom Creek. Iron Springs is highlighted in red.

Imagery: NAIP, June 2010 Roads: 2006-2011 TomTom Roads within US Forest Service Lands: FSTopo Data with limited Forest Service updates, 2009 Names: National Hydrography Dataset, 2010 Contours: National Elevation Dataset, 2002 Boundaries: Census, IBWC, IBC, USGS, 1972-2010

Table with 2 columns: U.S. National Grid, 100,000-m Square ID, UD, Grid Zone Designation, 12S

CONTOUR INTERVAL 40 FEET NORTH AMERICAN VERTICAL DATUM OF 1988 This map was produced to conform with the National Geospatial Program US Topo Product Standard, 2011. A metadata file associated with this product is draft version 0.6.1

Check with local Forest Service unit for current travel conditions and restrictions.

IRON SPRINGS, AZ 2012

ADJOINING 7.5 QUADRANGLES