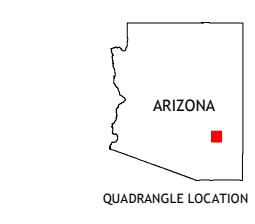

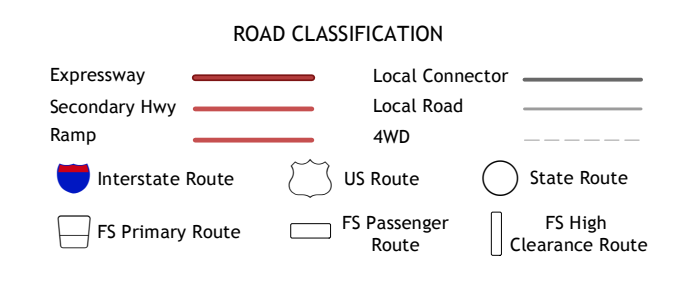


Produced by the United States Geological Survey North American Datum of 1983 (NAD83) World Geodetic System of 1984 (WGS84) Projection and 1 000-meter grid-Universal Transverse Mercator, Zone 12S This map is not a legal document. Boundaries may be generalized for this map scale. Private lands within government reservations may not be shown. Obtain permission before entering private lands.



ADJOINING QUADRANGLES table with 8 quadrangles listed: 1 Mount Turnbull, 2 Beargrass Basin, 3 Geronimo, 4 Cobre Grande Mountain, 5 Telegraph Wash, 6 Kinley, 7 Buford Hill, 8 Tripp Canyon



Check with local Forest Service unit for current travel conditions and restrictions. JACKSON MOUNTAIN, AZ 2018

