

Produced by the United States Geological Survey

North American Datum of 1983 (NAD83) World Geodetic System of 1984 (WGS84) Projection and 1000-meter grid/Universal Transverse Mercator, Zone 12S

This map is not a legal document. Boundaries may be generalized for this map scale. Private lands within government reservations may not be shown. Obtain permission before entering private lands.

Imagery: N.A.I.P., September 2019 - September 2019

Roads: U.S. Census Bureau, 2016 - 2018

Roads within US Forest Service Lands: FSTopo Data with limited Forest Service updates, 2013

Names: National Geospatial Information System, 1980 - 2021

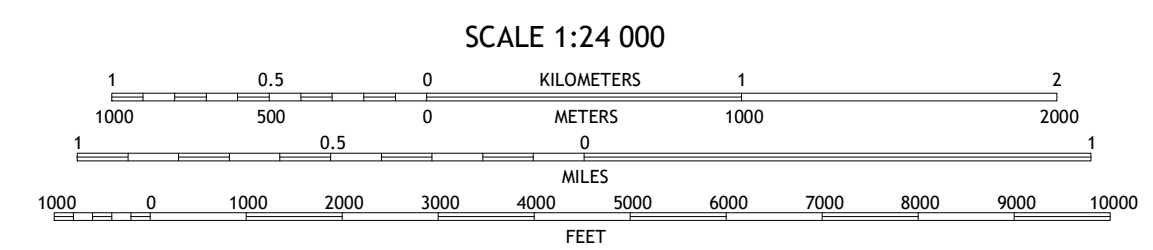
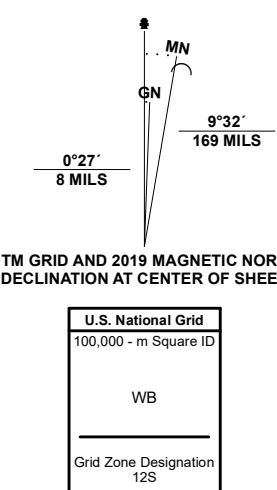
Hydrography: National Hydrography Dataset, 2005 - 2019

Contours: National Elevation Dataset, 2002

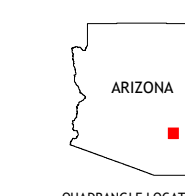
Boundaries: Multiple sources; see metadata file 2017 2021

Public Land Survey System: BLM, 2017

Wetlands: FWS National Wetlands Inventory Not Available



CONTOUR INTERVAL 40 FEET NORTH AMERICAN VERTICAL DATUM OF 1988 This map was produced to conform with the National Geospatial Program US Topo Product Standard.



ADJOINING QUADRANGLES table with 8 quadrangles listed: 1 Mount Turnbull, 2 Beargrass Basin, 3 Geronimo, 4 Cobre Grande Mountain, 5 Telegraph Wash, 6 Klondyke, 7 Buford Hill, 8 Tripp Canyon

ROAD CLASSIFICATION legend table with categories: Expressway, Secondary Hwy, Ramp, Interstate Route, FS Primary Route, Local Connector, Local Road, 4WD, US Route, FS Passenger Route, State Route, FS High Clearance Route

Check with local Forest Service unit for current travel conditions and restrictions. JACKSON MOUNTAIN, AZ 2021

