

Produced by the United States Geological Survey

North American Datum of 1983 (NAD83) World Geodetic System of 1984 (WGS84) Projection and 1 000-meter grid/Universal Transverse Mercator, Zone 12S This map is not a legal document. Boundaries may be generalized for this map scale. Private lands within government reservations may not be shown. Obtain permission before entering private lands.

Imagery.....NAIP, June 2019 - June 2020 Roads.....U.S. Census Bureau, 2016 2020 Names.....GNS, 1980 2021 Hydrography.....National Hydrography Dataset, 2003 - 2019 Contours.....National Elevation Dataset, 2020 Boundaries.....Multiple sources; see metadata file, 2019 - 2021 Public Land Survey System.....BLM, 2017 Wetlands.....FWS National Wetlands Inventory Not Available

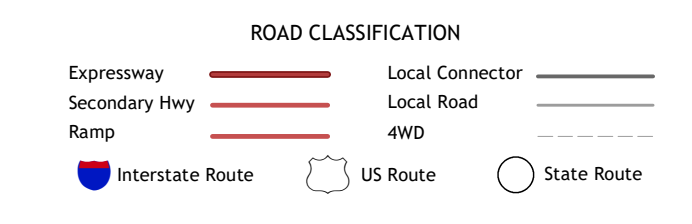
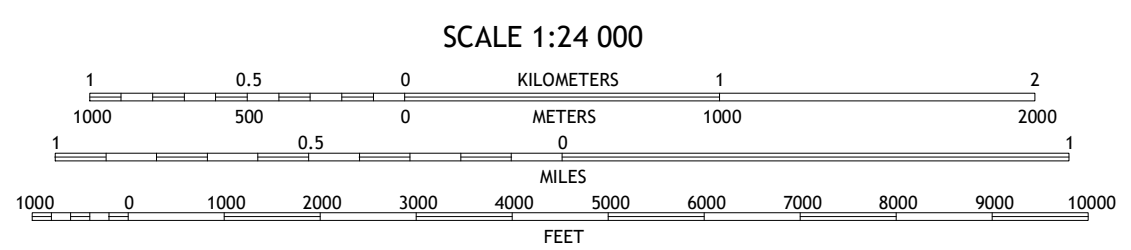
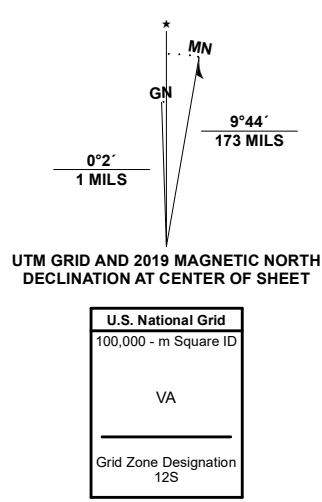


Table with 8 columns and 3 rows showing adjacent quadrangles: 1 Marana, 2 Ruelas Canyon, 3 Oro Valley, 4 Avra, 5 Tucson North, 6 Brown Mountain, 7 Cat Mountain, 8 Tucson

