

Produced by the United States Geological Survey North American Datum of 1983 (NAD83) World Geodetic System of 1984 (WGS84) Projection and 1 000-meter grid/Universal Transverse Mercator, Zone 12S This map is not a legal document. Boundaries may be generalized for this map scale. Private lands within government reservations may not be shown. Obtain permission before entering private lands.

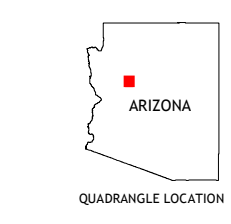

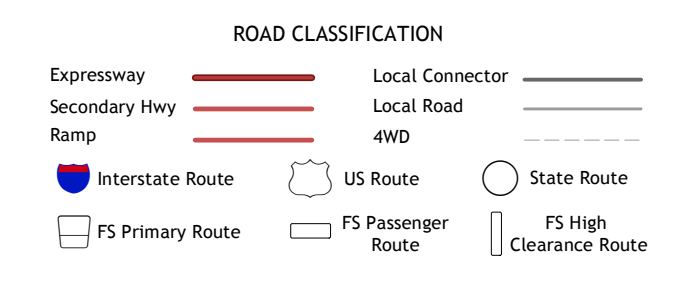


Table with 8 columns and 2 rows listing adjacent quadrangles: 1 Anvil Rock, 2 Turkey Canyon, 3 Red Mountain, 4 Mount Hope, 5 Indian Peak, 6 Scratch Canyon, 7 Camp Wood, 8 Seepage Mountain.



Check with local Forest Service unit for current travel conditions and restrictions. JUNIPER MOUNTAINS, AZ 2018

