U.S. DEPARTMENT OF THE INTERIOR
U.S. GEOLOGICAL SURVEY

The National Map
US Topo

KAISER SPRING QUADRANGLE
ARIZONA-MOHAVE CO.
7.5-MINUTE SERIES

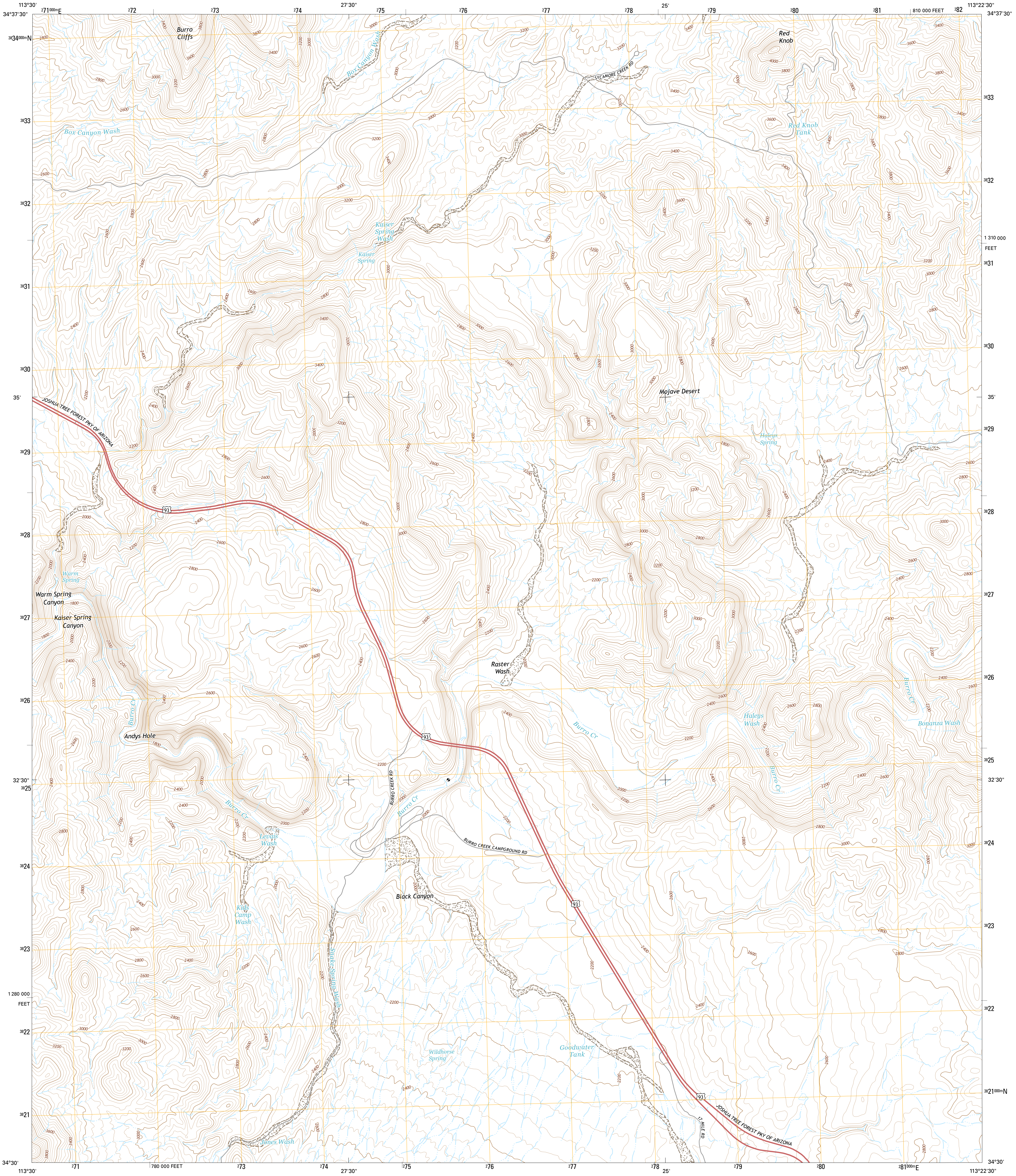

113°30'
34°37'30"
²71⁰⁰⁰ᵐE
²72
²73
²74
27'30"
²75
²76
²77
²78
25'
²79
²80
²81
810 000 FEET
²82
113°22'30"
³⁸34⁰⁰⁰ᵐN
³⁸33
³⁸32
³⁸31
³⁸30
35'
³⁸29
³⁸28
³⁸27
³⁸26
³⁸25
32'30"
³⁸24
³⁸23
³⁸22
³⁸21⁰⁰⁰ᵐN
³⁸21
1 310 000 FEET
1 280 000 FEET
780 000 FEET
34°30'
²81⁰⁰⁰ᵐE
Burro Cliffs
Box Canyon Wash
Box Canyon Wash
SYCAMORE CREEK RD
Red Knob
Red Knob Tank
Kaiser Spring Wash
Kaiser Spring
Mojave Desert
Haleys Spring
JOSHUA TREE FOREST PKY OF ARIZONA
93
Warm Spring
Warm Spring Canyon
Kaiser Spring Canyon
Raster Wash
Burro Cr
Andys Hole
Haleys Wash
Burro Cr
Bonanza Wash
Burro Cr
BURRO CREEK RD
Burro Cr
Levais Wash
BURRO CREEK CAMPGROUND RD
Black Canyon
Kids Camp Wash
Snake Spring Wash
Wildhorse Spring
Goodwater Tank
17 MILE RD
93
JOSHUA TREE FOREST PKY OF ARIZONA
Jones Wash

Produced by the United States Geological Survey
North American Datum of 1983 (NAD83)
World Geodetic System of 1984 (WGS84). Projection and 1 000-meter grid: Universal Transverse Mercator, Zone 12S
10 000-foot ticks: Arizona Coordinate System of 1983 (west zone)

This map is not a legal document. Boundaries may be generalized for this map scale. Private lands within government reservations may not be shown. Obtain permission before entering private lands.

Imagery	NAIP, June 2013
Roads	HERE, ©2013
Names	GNIS, 2013
Hydrography	National Hydrography Dataset, 2013
Contours	National Elevation Dataset, 2002
Boundaries	Multiple sources; see metadata file 1972 - 2014
Public Land Survey System	BLM, 2011

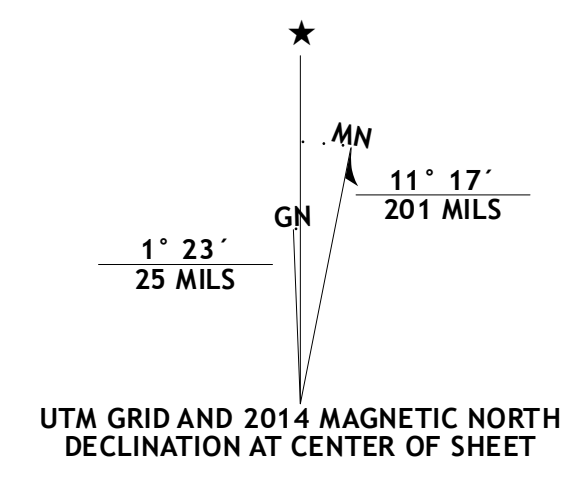

★
MN
GN
11° 17´
201 MILS
1° 23´
25 MILS

UTM GRID AND 2014 MAGNETIC NORTH DECLINATION AT CENTER OF SHEET

U.S. National Grid
100,000-m Square ID
TD
Grid Zone Designation 12S

SCALE 1:24 000

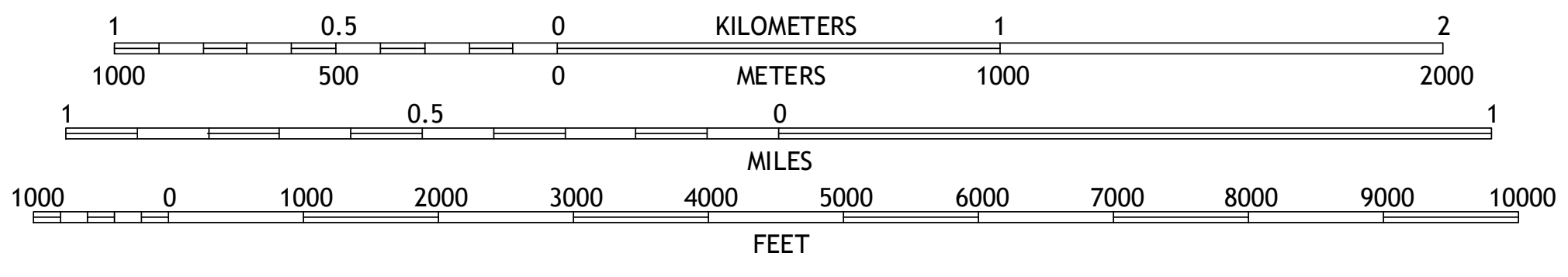

1
0.5
0
KILOMETERS
1
2
1000
500
0
METERS
1000
2000
1
0.5
0
MILES
1
1000
0
1000
2000
3000
4000
5000
6000
7000
8000
9000
10000
FEET

CONTOUR INTERVAL 40 FEET
NORTH AMERICAN VERTICAL DATUM OF 1988

This map was produced to conform with the National Geospatial Program US Topo Product Standard, 2011.
A metadata file associated with this product is draft version 0.6.16

QUADRANGLE LOCATION

ROAD CLASSIFICATION

Expressway	▬	Local Connector	▬
Secondary Hwy	▬	Local Road	▬
Ramp	▬	4WD	- - - -
Interstate Route		US Route	
State Route			

1	2	3
4		5
6	7	8

1 Wikieup
2 Elephant Mountain
3 Negro Ed
4 Greenwood Peak
5 Grayback Mountains
6 Signal Mountain
7 Arrastra Mountain
8 Arrastra Mountain NE

ADJOINING QUADRANGLES

KAISER SPRING, AZ
2014

NSN. 7643016354411
NGA REF NO. USGSX24K22990